

Refreshments

The Plough Inn, Sparsholt

01962 776353

Places of interest

Farley Mount Country Park

01962 846034

Over 1,000 acres of downland and beautiful woodland with miles of paths and trails, ideal for walking and picnicking. Cyclists are welcome to use the bridleways in the Park, but please refrain from cycling elsewhere. Crab Wood is both nature reserve and ancient coppice woodland, rich in wildlife. Open at all times.

Railways

Railway enquiries

08457 484950

Planning your own route

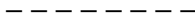
Once you have tried this trail, you may like to plan your own route. Hampshire has more than 3,000 miles of rights of way throughout the countryside.

Cyclists may use the following rights of way ONLY:



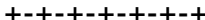
Bridleways

Waymarked with a blue arrow.
Indicated on an OS map like this



B.O.A.T.s (Byway Open to All Traffic)

Waymarked with an orange arrow.
Indicated on an OS map like this



R.U.P.s (Roads Used as Public Path)

Indicated on an OS map like this



FOOTPATHS ARE FOR WALKERS ONLY.

Waymarked with a yellow arrow.
Indicated on OS map like this



Maps

If you wish to plan your own route in this area, you may find the following Ordnance Survey maps useful:

Landranger 185

Explorer 132



Distance: 3 1/2 miles, all of which are off road.

Start: Hawthorns car park at Farley Mount Country Park, 3 miles west of Winchester on the Sarum Road, off Chilbolton Avenue. (Grid ref. 414292).

Grade: Easy

Description: A very easy-going circular route following forest tracks and a bridleway.

Links with: Farley Mount Trail (pack 1), Sparsholt Trail (pack 1)

If you experience any problems following this trail, please contact:

Arts, Sport and Community Service,
Hampshire County Council, Mottisfont Court, High Street, Winchester,
Hampshire SO23 8ZF, or telephone 01962 845178.

Details correct at time of going to print. This pack was developed by the Arts, Sport and Community Service and produced by The Corporate Graphics Unit.



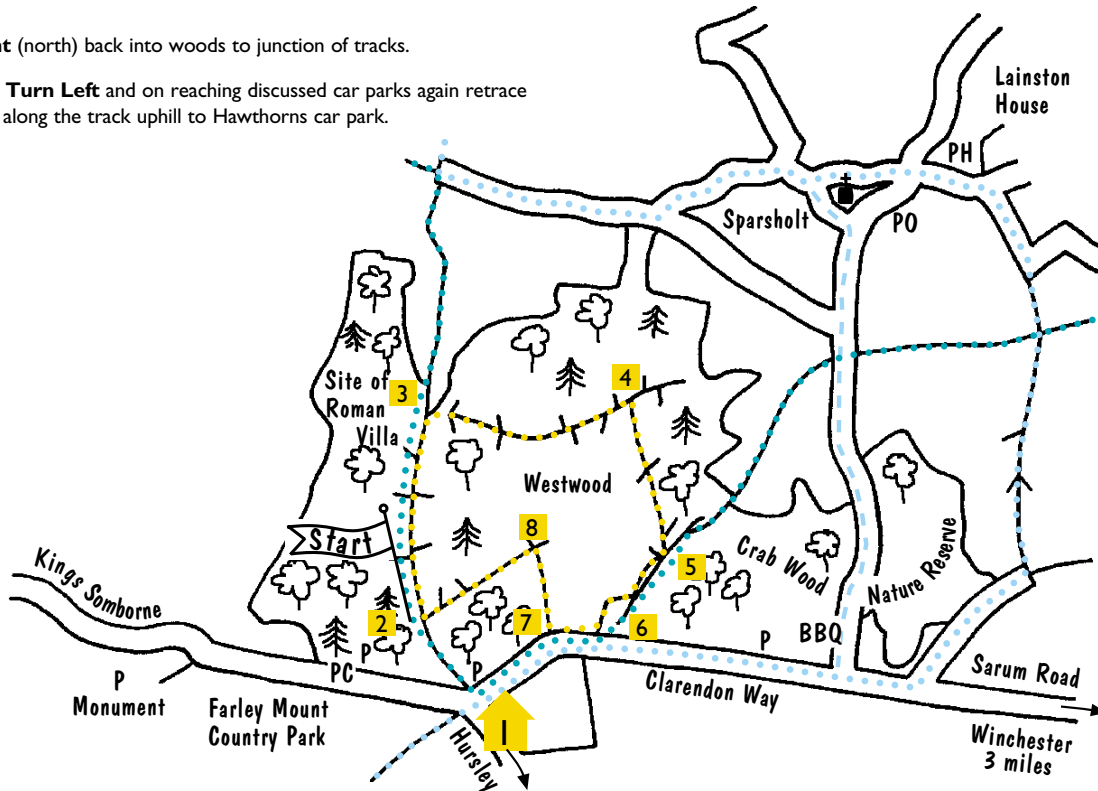
Hampshire
County Council

WEST WOOD Off-Road Cycle Trail

A very safe route for a family outing, using tracks through attractive woodland. It is entirely off road within Farley Mount Country Park and is well signed with yellow route markers. The route is managed by Forest Enterprise which may need to make alterations to its own tracks according to Forest operations, but these will be signposted if they occur.

- 1** Start at Hawthorns car park at Farley Mount Country Park, 3 miles west of Winchester on the Sarum Road, off Chilbolton Avenue. (Grid ref. 414292). **Go past** the gate and down the track into the wood. **Continue** to the far end of the disused car parks at the bottom of the hill.
- 2** **Turn Left** along the forest track and continue **Straight Ahead** on the bridleway for about 1/2 mile.
- 3** At junction of tracks, leave bridleway and **Turn Right** onto track. Follow this track for 1/2 mile, ignoring all turns.
- 4** **Turn Right** following the mail forest track at this junction. **Cross Over** track Xroads.
- 5** **Bear Right** just before bridleway and continue on forest road heading southwest towards Sarum Road.
- 6** Just before Sarum Road **Turn Right** and ride parallel to the road for about 200 yards.
- 7** **Turn Right** (north) back into woods to junction of tracks.
- 8** At junction **Turn Left** and on reaching discussed car parks again retrace your route along the track uphill to Hawthorns car park.

- Trail
- Farley Mount trail & Short cut pack 1
- Sparsholt Trail pack 1
- ≠ Roads/Motorways
- Off Road
- ⛪ Church
- ⌄ Hill
- PH Public house
- PC Public convenience
- PO Post office
- P Parking



NOTE: 'Off-Road' routes indicated on this map represent either: White Roads, Bridleways, R.U.P.P.s or B.O.A.T.s.