

THE HAMPSHIRE (CAMP ROAD, FARNBOROUGH) (EXPERIMENTAL SUSPENSION AND AMENDMENTS TO PARKING PLACES AND DISABLED PERSONS' PARKING PLACES) ORDER 2023

NOTICE IS HEREBY GIVEN that Hampshire County Council made the above-mentioned Order on 3rd July 2023, in exercise of its powers and duties under Sections 9 and 10(2) of the Road Traffic Regulation Act 1984 ("the Act") and of all other enabling powers, after consultation with the Chief Officer of Police in accordance with Part III of Schedule 9 to the Act and having discharged its duty under section 122 of the Act.

THE GENERAL NATURE AND EFFECT OF THE ORDER :- will for a period of 18 months suspend, amend existing restrictions and introduce new disabled persons and pay-and-display parking places as follows:

A. The Rushmoor Borough Council (Parking for Disabled Persons in Aldershot and Farnborough) (Consolidation) (DC15B) Order 2015:

Schedule 2B – Parking Places for Disabled Persons Vehicles in Farnborough at Any Time

Suspend the following items:

- (i) Camp Road, east side – “From a point 15 metres north of its junction with Lynchford Road in a northerly direction for a distance of 6 metres”;
- (ii) Camp Road, east side – “From a point 21 metres north of its junction with Lynchford Road in a northerly direction of 6 metres”;

Replace with:

- (iii) Camp Road, east side – “From a point 15 metres north of its junction with Lynchford Road in a northerly direction for a distance of 6.6 metres.

Insert:

- (vi) Camp Road, west side – “From a point 22.5 metres south of the property boundary of nos. 47/49 Camp Road in a southerly direction for a distance of 13.2 metres

B. The Rushmoor Borough Council (Various Roads in Farnborough) (Prohibition and Restriction of Waiting and On-Street Parking Places) (Farnborough Consolidation) (C0021) Order 2021

Schedule 7.05 – Pay-and-Display Parking 0800am to 0600pm, One Hour, No Return Within One Hour, Mondays to Saturdays (inclusive)

Suspend the following items:

- Camp Road, east side – “From the boundary of 6/8 Camp Road in a northerly direction for a distance of 20.6 metres
- Camp Road, west side – “From a point 3 metres south of the northern boundary of 49 Camp Road in a southerly distance of 39.9 metres

Insert:

- Camp Road, east side – “From a point 5.4 metres south of the boundary of 6/8 Camp Road in a northerly direction for a distance of 26 metres.
- Camp Road, west side – “From a point 4.5 metres north of the property boundary of 47/49 Camp Road in a southerly direction for a distance of 27 metres

The remainder of the orders will remain in effect.

The Order provides that in pursuance of section 10(2) of the Act, the specified officer may, if it appears essential in the interests of the expeditious, convenient and safe movement of traffic on the highway or for preserving or improving the amenities of the area through which any road affected by the Order runs, modify or suspend the Order or any of its provisions.

DATE OF OPERATION: The order will come into operation on 21st July 2023 and continue in force until 20th January 2025.

FURTHER DETAILS: A copy of this notice, the order as made, a map showing the location and effects of the scheme, a statement of reasons and relevant extracts from the order to be suspended/varied may be viewed at <https://www.hants.gov.uk/community/publicnotices/?typeid=5> or inspected during the usual office hours at the following places:

- (i) Farnborough Library, Pinehurst, Farnborough, GU14 7JZ (Opening hours: Monday & Wednesday to Saturday: 09.30 – 17.00; Tuesday: 09.30 – 13.30)
- (ii) Rushmoor Borough council, Customer Services, Council Offices, Farnborough Road, GU14 7JU (Opening hours: Mondays to Fridays: 09:00 – 14:00)
- (iii) Hampshire County Council Headquarters, The Castle, Winchester, SO23 8UD (Opening hours : Mondays to Thursdays 8.30 – 5.15; Fridays 8.30 – 4.45)
- (iv) Copies of the Notice of Making and the Order as made can also be obtained by e-mailing public.notices@hants.gov.uk or by writing to Traffic Orders Team, Safer Roads and Parking, Universal Services, The Castle, Winchester SO23 8UD quoting reference : A2023/MEB.

OBJECTIONS TO MAKING THE ORDER PERMANENT: The County Council will be considering in due course whether the provisions of the order should be continued in force indefinitely. Any person may object to the making of an order for this purpose and such objections must be sent in writing to the undersigned, quoting reference A2023/MB, by 20th January 2024. Persons wishing to make objections or other representations are advised that in the order-making process, objections or other representations may become publicly available and therefore the names and addresses of those persons making objections or other representations may also be made publicly available.

APPLICATION TO THE HIGH COURT: Any person wishing to question the validity of the Order or of any of the provisions contained therein on the grounds that it is not within the relevant powers of the Road Traffic Regulation Act, 1984 or that any of the relevant requirements thereof or of any relevant regulations made thereunder have not been complied with in relation to the Order may, within six weeks of the date on which the Order was made, make application for that purpose to the High Court.

PATRICK BLOGG, Director of Universal Services, The Castle, Winchester, SO23 8UD

HAMPSHIRE COUNTY COUNCIL

ROAD TRAFFIC REGULATION ACT 1984

THE HAMPSHIRE (CAMP ROAD, FARNBOROUGH) (EXPERIMENTAL SUSPENSION AND AMENDMENTS TO PARKING PLACES AND DISABLED PERSONS' PARKING PLACES) ORDER 2023

Hampshire County Council in exercise of its powers and duties under Sections 9, 10(1), 10(2), and 122(1) and (2) of the Road Traffic Regulation Act 1984 ("the Act"), and all other enabling powers, and after consultation with the Chief Officer of Police in accordance with Part III of Schedule 9 to the Act, hereby makes the following order:

- 1. In this order, and the preamble and schedule hereto :
 - "the Act" means the Road Traffic Regulation Act 1984;
 - "bus" has the same meaning as in the Traffic Signs Regulations and General Directions 2016;
 - "causing" includes permitting;
 - "disabled person's badge" has the same meaning as in the Local Authorities' Traffic Orders (Exemptions for Disabled Persons) (England) Regulations 2000;
 - "vehicle" includes part of a vehicle;
 - "parking place" means any part of a road authorised by this order to be used as a parking place; and
 - "road" means any length of highway or any other length of road to which the public has access, and includes bridges over which a road passes.
- 2. Each of the orders specified in column 1 of the schedule to this order is hereby suspended or amended to the extent specified in column 2 of that schedule.
- 3. The Director of Universal Services as the authorised officer pursuant to section 10(2) of the Act, may if it appears essential in the interests of the expeditious, convenient and safe movement of traffic on the highway or for preserving or improving the amenities of the area through which any road affected by the Order runs, modify or suspend the order or any of its provisions.
- 5. This order shall come into force on *21st July* 2023 and continue in force until *20th January* 2025 and may be cited as "The Hampshire (Camp Road, Farnborough) (Experimental Suspension and Amendments to of Parking Places and Disabled Persons' Parking Places) Order 2023".

GIVEN this *3rd* day of *July* 2023

THE COMMON SEAL of HAMPSHIRE)
COUNTY COUNCIL was hereunto)
affixed in the presence of:)

Authorised Signatory

Jack Archer



SCHEDULE

Sides of Road at Farnborough in the District / Borough of Rushmoor Suspension / Amendment of Parking Places/Disabled Persons Parking Places

Column 1

Column 2

The Rushmoor Borough Council
(Parking for Disabled Persons in
Aldershot and Farnborough)
(Consolidation) (DC15B) Order 2015

Schedule 2B – Parking Places for Disabled Persons
Vehicles in Farnborough at Any Time:

Suspend the following:

Camp Road, east side – “From a point 15 metres
north of its junction with Lynchford Road in a
northerly direction for a distance of 6 metres”;

Camp Road, east side – “From a point 21 metres
north of its junction with Lynchford Road in a
northerly direction of 6 metres”;

Replace with:

Camp Road, east side – “From a point 15 metres
north of its junction with Lynchford Road in a
northerly direction for a distance of 6.6 metres”.

Insert:

Camp Road, west side – “From a point 22.5 metres
south of the property boundary of nos. 47/49 Camp
Road in a southerly direction for a distance of 13.2
metres”

The Rushmoor Borough Council
(Various Roads in Farnborough)
(Prohibition and Restriction of
Waiting and On-Street Parking Places)
(Farnborough Consolidation) (C0021)
Order 2021

Schedule 7.05 – Pay-and-Display Parking 0800am
to 0600pm, One Hour, No Return Within One
Hour, Mondays to Saturdays (inclusive)

Suspend the following items:

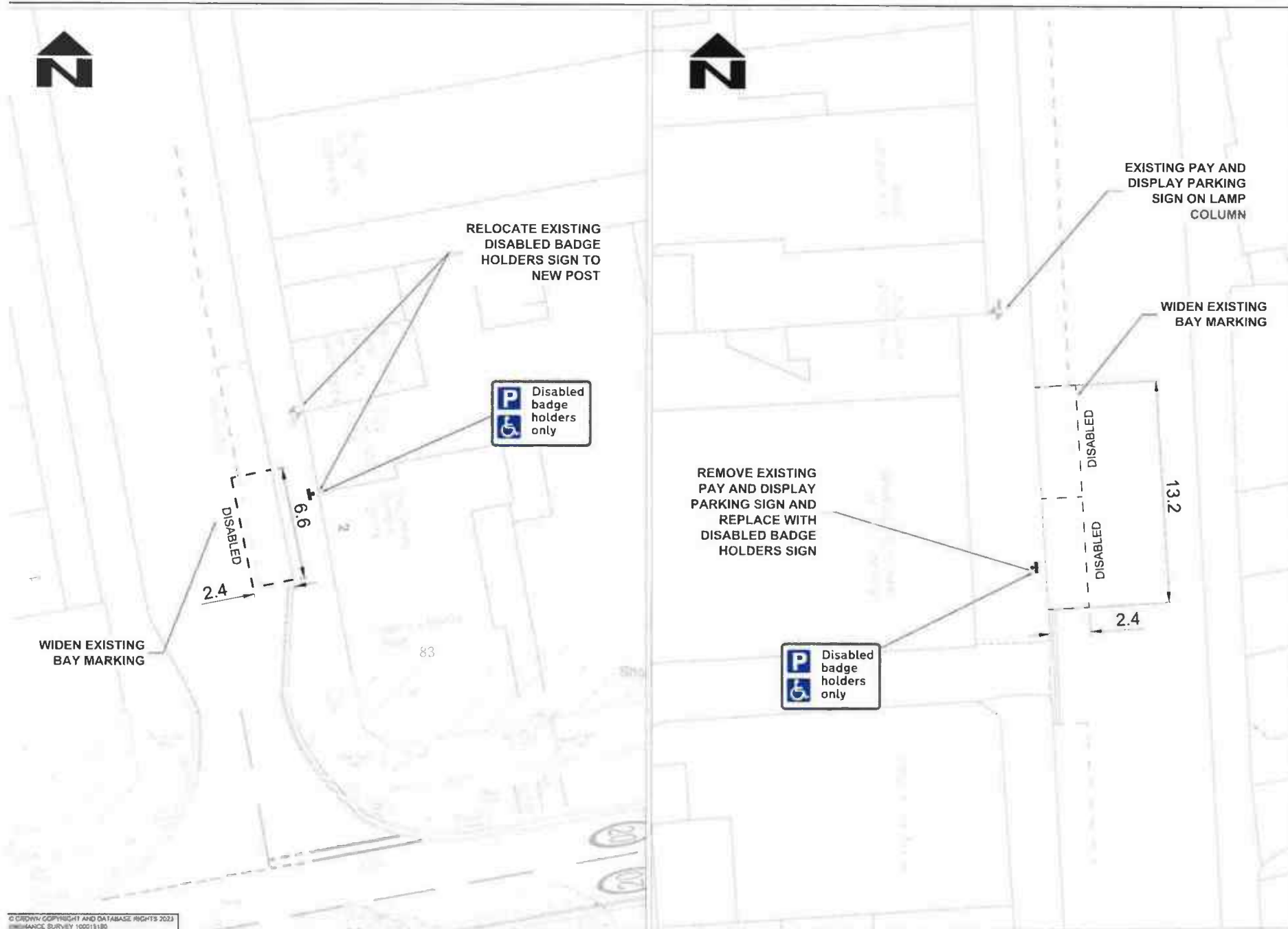
Camp Road, east side – “From the boundary of 6/8
Camp Road in a northerly direction for a distance
of 20.6 metres”

Camp Road, west side – “From a point 3 metres
south of the northern boundary of 49 Camp Road in
a southerly distance of 39.9 metres”.

Insert:

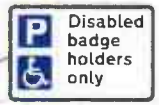
Camp Road, east side – “From a point 5.4 metres
south of the boundary of 6/8 Camp Road in a
northerly direction for a distance of 26 metres”.

Camp Road, west side – “From a point 4.5 metres
north of the property boundary of 47/49 Camp
Road in a southerly direction for a distance of 27
metres”.



- NOTES**
- DO NOT SCALE FROM THIS DRAWING
 - ALL DIMENSIONS IN METRES UNLESS OTHERWISE STATED
- WHITE LINE MARKING / SIGN TO BE REMOVED
 - PROPOSED / RELOCATED PARKING SIGN
 - PROPOSED WHITE COLOURED ROAD MARKING
 - EXISTING LAMP COLUMN

RELOCATE EXISTING
DISABLED BADGE
HOLDERS SIGN TO
NEW POST



REMOVE EXISTING
PAY AND DISPLAY
PARKING SIGN AND
REPLACE WITH
DISABLED BADGE
HOLDERS SIGN



EXISTING PAY AND
DISPLAY PARKING
SIGN ON LAMP
COLUMN

WIDEN EXISTING
BAY MARKING

WIDEN EXISTING
BAY MARKING

© CROWN COPYRIGHT AND DATABASE RIGHTS 2023
ORIGINANCE SURVEY 100015180

PARTS OF THIS DRAWING SHOULD BE
SHOWN IN COLOUR IF THIS NOTE IS
NOT RED REPRINT A COLOURED COPY

| NO | REV | DESCRIPTION | DATE | BY | CHKD | APPD |
|----|-----|-------------|------|----|------|------|
| | | | | | | |
| | | | | | | |

CLIENT
**HAMPSHIRE COUNTY COUNCIL
UNIVERSAL SERVICES DIRECTORATE
TRANSPORT IMPLEMENTATION**

CONSULTANT
 Hampshire County Council
 Hampshire Engineering Services
 TIM LAWTON BEng CEng FICE FCIHT - ASSISTANT DIRECTOR OF UNIVERSAL SERVICES

| | | | |
|-------------------------|------------------------|---|--|
| DESIGNER NHS | SCALE @ A1 NTS | SCHEME NORTH CAMP ACCESSIBILITY SCHEMES A3011 LYNCHFORD ROAD | DRAWING TITLE PROPOSED DISABLED BAY CHANGES IN CAMP ROAD |
| CAD NHS | DATE 12.05 2023 | | |
| DRAWN AS / AS | SHEET NUMBER 1 OF 1 | | |
| DATE PLOTTED CM / CM | JOB NO. / C. 20230218 | | |

**THE HAMPSHIRE (CAMP ROAD, FARNBOROUGH) (EXPERIMENTAL
SUSPENSION AND AMENDMENTS TO PARKING PLACES AND DISABLED
PERSONS' PARKING PLACES) ORDER 2023**

STATEMENT OF REASONS

Hampshire County Council intends to make an order to implement changes to disabled parking bay arrangements in Camp Road, North Camp, under an Experimental Traffic Regulation Order (“ETRO”).

Arrangements have been made to a) provide two additional disabled parking bays outside North Camp Pharmacy, in an area currently used as on-street pay and display parking and b) remove one of the existing disabled parking bays near the junction with Lynchford Road (east side) and change this to on-street pay and display parking space. The changes are proposed in response to local feedback, and will ensure that a sufficient number of disabled parking bays are provided within Camp Road and that these are located where they are most beneficial for users.

The Council considers an experimental order to be appropriate for this purpose as this is a trial scheme and the implications for disabled parking bay users and local businesses are unknown, particularly when considering the on-going highway works in the area and the wider impacts these are having on on-street parking availability and demand. The ETRO will last for a maximum of 18 months. During the first six months of the experiment, there will be an opportunity for people to contribute their views and anyone who is opposed to the restrictions continuing on a permanent basis to submit an objection. Such representations will be considered carefully and will help to determine whether the restrictions should continue in force indefinitely, whether to modify the scheme, or whether to revert back to the original arrangement.

Suspended

**THE RUSHMOOR BOROUGH COUNCIL
(VARIOUS ROADS IN FARNBOROUGH) (PROHIBITION AND RESTRICTION OF
WAITING AND ON STREET PARKING PLACES) (FARNBOROUGH CONSOLIDATION)
(C0021) ORDER 2021**

The Rushmoor Borough Council ("the Council") pursuant to arrangements made under Section 101 of the Local Government Act 1972 and Section 9EA of the Local Government Act 2000 with Hampshire County Council under Sections 1, 2, 4, 32, 35, 45, 46, 46A, 47, 49, 53 & 124 and Part IV of Schedule 9 to the Road Traffic Regulation Act 1984 ("the Act") and the Road Traffic (Permitted Parking Area and Special Parking Area) (County of Hampshire) (Borough of Rushmoor) Order 2002, after consultation with the Chief Officer of Police in accordance with Part III of Schedule 9 to the 1984 Act hereby make the following Order:-

SECTION 1 – PRELIMINARY

Citation commencement and reasons

1. This Order may be cited, as THE RUSHMOOR BOROUGH COUNCIL (VARIOUS ROADS IN FARNBOROUGH) (PROHIBITION AND RESTRICTION OF WAITING AND ON STREET PARKING PLACES) (FARNBOROUGH CONSOLIDATION)(C0021) ORDER 2021 and shall come into operation on the **31st May 2022**.
2. (1) In this Order -

"disabled person's badge" means a badge which was issued, or has affect as if issued, to a disabled person or an institution under the Disabled Persons (Badges for Motor Vehicles) (England) Regulations, 2000;

"disabled person's vehicle" has the same meaning as in the Local Authorities' Traffic Orders (Exemptions for Disabled Persons) (England and Wales) Regulations, 1986 and the Local Authorities' Traffic Orders (Exemptions for Disabled Persons) (England and Wales) (Amendment) Regulations, 1991;

"parking disc" means a device which -

 - (a) is 125 millimetres square and coloured blue
 - (b) has been issued by a local authority and has not ceased to be valid; and
 - (c) is capable of showing the quarter hour period during which a period of waiting has begun.
- (2) For the purpose of the Order a vehicle shall be regarded as displaying a disabled person's badge and a parking disc in the relevant position when: -
 - (i) a legible badge and disc are exhibited on the dashboard or fascia of the vehicle; or

SCHEDULE 7.05
Pay & Display Parking,
Between 8.00 am and 6.00 pm,
One Hour, No Return Within One Hour
Mondays To Saturdays Inclusive

Camp Road

East Side

From a point 15 metres south of the junction with Queens Road in a southerly direction for a distance of 10.4 metres

From a point 15 metres north of the junction with The High Street in a Northerly direction for a distance of 13.2 metres

From a point 15 metres south of the junction with High Street in a southerly direction for a distance of 70.3 metres.

From a point 0.6 metres south of the northern boundary of 12 Camp Road in a southerly direction for a distance of 7.6 metres.

From the boundary of 6/8 Camp road in a northerly direction for a distance of 20.6 metres

West Side

From a point 15 metres north of its junction with Lynchford Road in a northerly direction for a distance of 30.9 metres.

From a point 1m south of the northern boundary of no 65 Camp Road In a southerly direction for a distance 25.5 metres.

From a point 3 metres south of the northern boundary of 49 Camp road in a southerly direction for a distance of 39.9 metres.

From a point 1 metre north of the southern boundary of 27 Camp Road in a southerly direction for a distance 39.5 metres.

From a point 15 metres north of its junction with Queens Road in a northerly direction for a distance of 33.2 metres.

Lynchford Road – Old sections

North Side

From a point 43 metres east of its junction with Alexandra Road in an easterly direction for a distance of 21 metres.

From a point 26.6 metres west of its junction with Camp Road in a westerly direction for a distance of 68 metres.

From a point 6.6 metres east of the eastern boundary of 105 Lynchford Road in a westerly direction for a distance of 64.8 metres.

From a point 3.6 metres east of the extended boundary of No. 87/91 in an easterly direction for a distance of 7.45 metres.

Queens Road

North Side

From a point 4 metres east of the western boundary of 4 Queens Road in an easterly direction for a distance of 20.1 metres.

From a point 8.2 metres west of the boundary of 8 Queens Road in an easterly direction for a distance of 15.2 metres.

From the boundary of 8/10 Queens Road in an easterly direction for a distance of 19 metres

From a point 1 metre east of the western boundary of 16 Queens Road in an easterly direction for a distance of 17.5 metres

From a point 9 metres east of its junction with Somerset Road in an easterly direction for a distance of 25.7 metres.

From a point 1 metre east of the western boundary of 38Queens Road in an easterly direction for a distance of 7.3 metres.

From the boundary of 54/56 Queens Road in a westerly direction for a distance of 26.7 metres

South Side

Dated: 27th May 2022

The Rushmoor Borough Council
(Various Roads In Farnborough)
(Prohibition And Restriction Of Waiting, Including Loading
And Unloading Provision And On Street Parking Places)
(Consolidation)(C0021) Order, 2021

Suspended

**THE RUSHMOOR BOROUGH COUNCIL
(PARKING FOR DISABLED PERSONS IN ALDERSHOT AND FARNBOROUGH)
(CONSOLIDATION) (DC15B) ORDER, 2015**

The Rushmoor Borough Council ("the Council") pursuant to arrangements made under Section 19 of the Local Government Act 2000 with the Hampshire County Council in exercise of the powers of the said County Council under Sections 1, 2, 4, 32, 35, 124 and Part IV of Schedule 9 of the Road Traffic Regulation Act 1984 (the Act of 1984) as amended, the Road Traffic (Permitted Parking Area and Special Parking Area) (County of Hampshire) (Borough of Rushmoor) Order, 2002 ("the Order"), the Traffic Management Act, 2004 and all other enabling powers and after consultation with the Chief Officer of Police in accordance with Part III of Schedule 9 to the Act hereby make the following Order:-

**PART 1
GENERAL**

1. This Order may be cited, as the Rushmoor Borough Council (Parking for Disabled Persons in Aldershot and Farnborough) (Consolidation)(DC15B) Order, 2015 and shall come into operation on the 7th December 2015.

2. (1) In this Order -

"disabled person's badge" mean a badge which was issued, or has affect as if issued, to a disabled person or an institution under the Disabled Persons (Badges for Motor Vehicles)(England) Regulations, 2000;

"disabled person's vehicle" has the same meaning as in the Local Authorities' Traffic Orders (Exemptions for Disabled Persons)(England and Wales) Regulations, 1986 and the Local Authorities' Traffic Orders (Exemptions for Disabled Persons)(England and Wales) (Amendment) Regulations, 1991;

"parking disc" means a device which-

- (a) is 125 millimetres square and coloured blue,
- (b) has been issued by a local authority and has not ceased to be valid; and
- (c) is capable of showing the quarter hour period during which a period of waiting has begun.

(2) For the purpose of the Order a vehicle shall be regarded as displaying a disabled person's badge and a parking disc in the relevant position when:-

- (i) a legible badge and disc are exhibited on the dashboard or fascia of the vehicle; or
- (ii) where the vehicle does not have a dashboard or fascia, the badge and disc are exhibited in a conspicuous position on the vehicle,

so that, in respect of the badge, the front of the badge (showing the wheelchair symbol) is clearly legible from the outside of the vehicle and, in respect of the disc when marked to show the quarter hour period during which a period of waiting began, that period is clearly legible from outside of the vehicle.

**PART II
AUTHORISATION AND USE OF PARKING PLACES**

3. (1) The areas specified in Schedule 2(a) and (b) and Schedule 3 to this Order are authorised to be used, subject to the following provisions of this Order, as parking places for disabled persons' vehicles or invalid carriages at any time.

(each bay 3.6 metres wide). Length: from the southern kerb line of the layby in a northerly direction for a distance of 5 metres.

Cambridge Road West – South Side

From the boundary of No. 17/19 Cambridge Road West in a westerly direction for a distance of 5 metres.

Camp Road

East Side

From a point 15 metres north of its junction with Lynchford Road in a northerly direction for a distance of 6 metres.

From a point 21 metres north of its junction with Lynchford Road in a northerly direction for a distance of 6 metres.

West Side

From a point 3 metres south of the north boundary of No. 49 Camp Road in a southerly direction for a distance of 6 metres.

From a point 4.8 metres north of the southern boundary of No. 65 Camp Road, for a distance of 6 metres.

Carmarthen Close – Situated on South side of Bideford Close

From the shared boundary of 77/78 Carmarthen Close in an easterly direction for a distance of 6 metres.

Caswell Close – North West side (Parking bay adjacent to No. 99)

From the south west corner of the parking area in a north easterly direction for a distance of 2.4 metres and in a north easterly direction for a distance of 4.8 metres.

Chaucer Road – West Side

Two bays, parallel to the side of No. 33 Chaucer Road, in the parking spaces between the kerb lines at the north side of No. 33 and the electricity sub-station, each 6 metres in length and total width of 6 metres.

Cherrywood Road - South West Side

From a point 1 metre south east of the north western boundary of No. 93 Holywell Close in a south easterly direction for a distance of 6.6 metres.

Churchill Crescent - South Side

From the eastern boundary of No. 50 Churchill Crescent in a westerly direction for a distance of 6.6 metres.

Church Lane - East Side

From a point 1 metre north of the boundary of Nos. 1/3 Church Lane in a southerly direction for a distance of 6 metres.

Clayton Road – South Side

From a point 1 metre west of the boundary of Nos. 27/29 Clayton Road in a westerly direction for a distance of 6 metres.

Cove Road - South Side

From a point 17 metres west of the western boundary of No. 77 Cove Road in a westerly direction for a distance of 6 metres.

Cromwell Way - South Side

- (a) From a point 3 metres west of the western boundary of No. 2 Cromwell Way in a easterly direction for a distance of 6 metres.
- (b) From the boundary of Nos. 28/30 Cromwell Way in a westerly direction for a distance of 6 metres.
- (c) From the eastern boundary of No. 58 Cromwell Way in a westerly direction for a distance of 6.6 metres.
- (d) From a point 18 metres west of the eastern most kerb line (dead end) in a westerly direction for a distance of 2.5 metres.

Cromwell Way

South Side

From a point 13 metres west of the eastern kerb line (dead end) in a westerly direction for a distance of 2.5 metres.

From the eastern most kerb line (dead end) in a westerly direction for a distance of 2.5 metres.

Cross Street - North Side

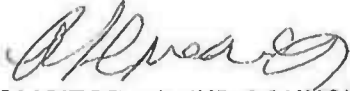
- (a) From the eastern boundary of No. 14 Cross Street in a westerly direction for a distance of 6.6 metres.
- (b) From the boundary of Nos. 26/28 Cross Street in an easterly direction for a distance of 5 metres.

Farnborough
Westmead (South) - West Side

From a point 3.5 metres west of the eastern kerb line adjacent to No. 4 The Mead in a southerly direction for a distance of 5 metres.

Given under the Common Seal of the Rushmoor Borough Council the ^{1st} day of December 2015.

The COMMON SEAL of
RUSHMOOR BOROUGH COUNCIL)
was hereunto affixed in the presence of)



SOLICITOR TO THE COUNCIL

166/15

Dated 1st December 2015

The Rushmoor Borough Council
(Parking for Disabled Persons in Aldershot and
Farnborough) (Consolidation)(DC15B) Order, 2015