

NOTICE OF MAKING AN ORDER
HIGHWAYS ACT 1980
WILDLIFE AND COUNTRYSIDE ACT 1981

HAMPSHIRE COUNTY COUNCIL

THE HAMPSHIRE (BASINGSTOKE AND DEANE BOROUGH NO.28)
(PARISH OF BAUGHURST)
PUBLIC PATH CREATION AND
DEFINITIVE MAP MODIFICATION ORDER 2024

and

THE HAMPSHIRE (BASINGSTOKE AND DEANE BOROUGH NO.29)
(PARISH OF BAUGHURST - PART OF FOOTPATH 13B)
PUBLIC PATH EXTINGUISHMENT AND
DEFINITIVE MAP MODIFICATION ORDER 2024

The above-named Order, made on 20 June 2024 under Sections 26 and 118 of the Highways Act 1980 will create a 2 metre wide footpath commencing at a junction with Violet Lane proceeding in a north easterly direction between post and rail fencing for approximately 297 metres and extinguish the public footpath commencing at a junction on Violet Lane and proceeds in a north easterly direction to SU 5797 6068, then turning in a north westerly direction to SU 5795 6070 as described in the Schedules to the orders.

A copy of the Order and the Order map have been placed and may be seen free of charge at the offices of Hampshire County Council, The Castle, Winchester, SO23 8UJ and at the offices of Basingstoke and Deane Borough Council, Civic Offices, London Road, Basingstoke, RG21 4AH; or online at www.hants.gov.uk/publicnotices. Copies of the Order and the map can be provided on request.

Any representations about or objections to the Order may be sent in writing to the Head of Countryside Access, Hampshire County Council, The Castle, Winchester, SO23 8UJ, or via e-mail to row.notices@hants.gov.uk quoting reference:- PPO 5232 no later than 16 August 2024. Please state the grounds on which they are made.

The personal data you provide in any representation will be treated in accordance with Data Protection Legislation, and may be published in a decision report, be disclosed to other interested parties, including the landowner (or their representatives). It may also be made public if the matter is referred to the Planning Inspectorate. Your data will be retained for a maximum period of 3 years from the date that the application is resolved. The legal basis for our use of this information is the compliance with a legal obligation – Highways Act 1980.

You have some legal rights in respect of the personal information we collect from you. Please see our website Data Protection page for further details (www.hants.gov.uk/dataprotection). You can contact the County Council's Data

Protection Officer at data.protection@hants.gov.uk. If you have a concern about the way we are collecting or using your personal data, you should raise your concern with us in the first instance or directly to the Information Commissioner's Office at <https://ico.org.uk/concerns/>.

If no such representations or objections are duly made, or if any so made are withdrawn, Hampshire County Council may confirm the Order as an unopposed order. If the Order is sent to the Secretary of State for Environment, Food and Rural Affairs for confirmation any representations and objections which have not been withdrawn will be sent with the Order.

DATED this 19th day of July 2024

PATRICK BLOGG, Director of Universal Services, The Castle, Winchester, SO23 8UJ

EXPLANATORY NOTE

(This does not form part of the Order)

These orders will simultaneously extinguish part of the definitive line of Baughurst Footpath 13b and record the alignment that has been used by the public for a number of years. As the orders are concurrent, there will be no loss of access to the public.

HAMPSHIRE COUNTY COUNCIL

HIGHWAYS ACT 1980

**THE HAMPSHIRE (BASINGSTOKE AND DEANE BOROUGH NO.28)
(PARISH OF BAUGHURST)
PUBLIC PATH CREATION AND
DEFINITIVE MAP MODIFICATION ORDER 2024**

This Order is made by Hampshire County Council (“the authority”) under Section 26 of the Highways Act 1980 (“the 1980 Act”) because it appears to the authority that, having regard to the matters set out in section 26(1), there is a need for a public footpath over the land to which this order relates, and that it is expedient that the footpath should be created.

This order is also made under section 53A(2) of the Wildlife and Countryside Act 1981 (“the 1981 Act”) because it appears to the authority that the Hampshire Definitive Map and Statement of Public Rights of Way (dated 15th December 2007) require modification in consequence of the occurrence of an event specified in section 53(a)(i) of the 1981 Act, namely, the creation (as authorised by this order) of a highway required to be shown in the map and statement.

Basingstoke and Deane Borough Council has been consulted as required by Section 26(3) of the 1980 Act.

BY THIS ORDER:

1. There shall be from the date of confirmation of this order a public footpath over the land at Baughurst described in Part 1 of the Schedule to this order and shown by a bold broken line on the map attached to this order.

GIVEN this *20th* day of *June* 2024

THE COMMON SEAL of HAMPSHIRE)
COUNTY COUNCIL was hereunto)
affixed in the presence of:-)

Authorised Signatory *[Signature]*



SCHEDULE

PART 1

DESCRIPTION OF LAND

From SU 5772 6051 and SU 5795 6070

A 2-metre-wide grass path commencing at a junction with Violet Lane, SU 5772 6051 (Point A on the order plan), proceeding between post and rail fencing to SU 5795 6070 (Point B on the order plan).

Approximately 297 metres in length.

PART 2

LIMITIATIONS

None

PART 3

MODIFICATION OF DEFINITIVE STATEMENT

Variation of particulars or way

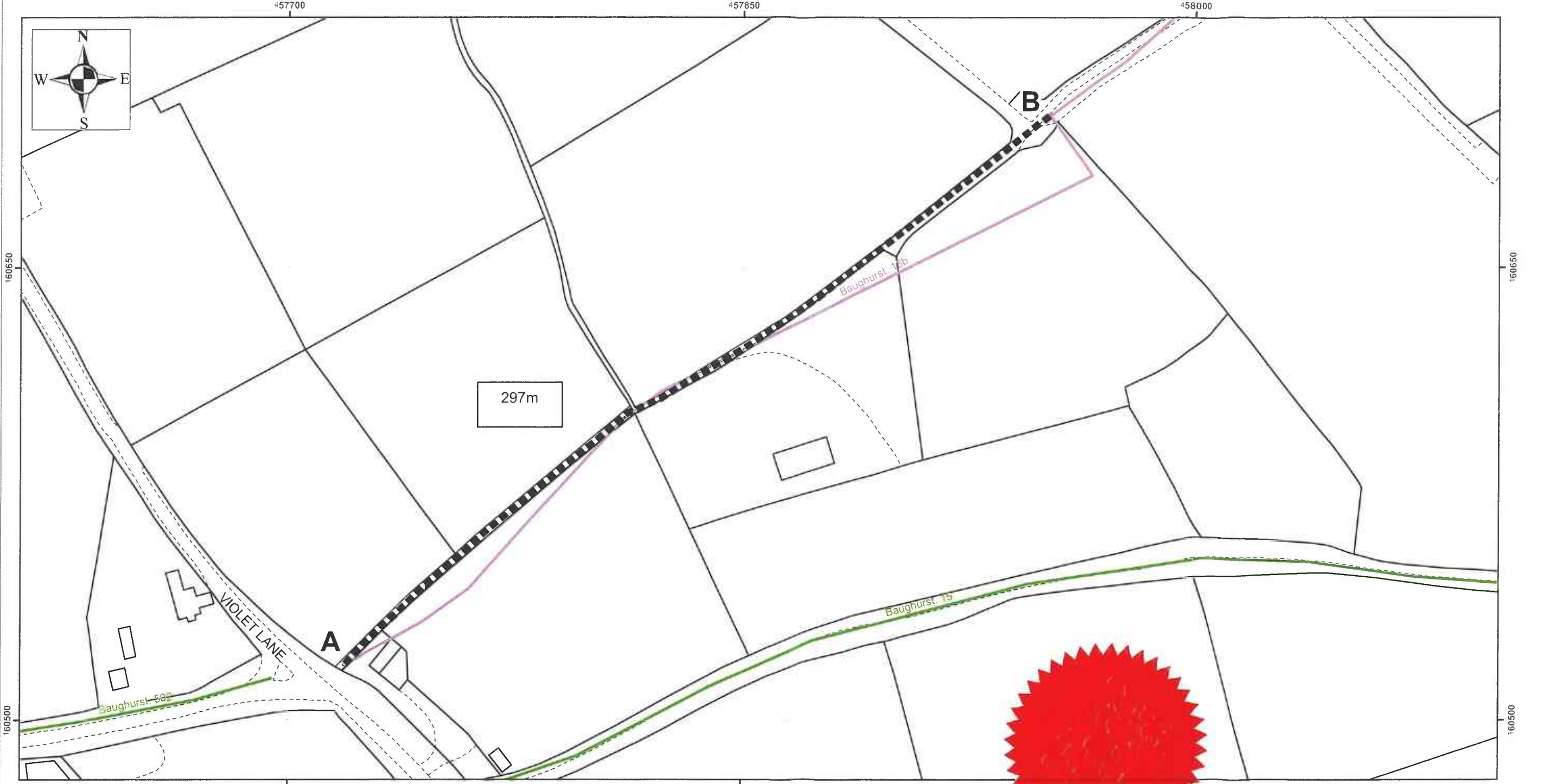
The Definitive Statement for the Parish of Baughurst shall be amended as follows:

Add:



“The path follows as diverted route, 2 metres wide, between 5772 6051 and 5795 6070”

NOTE: ALL LENGTHS ARE APPROXIMATE

HAMPSHIRE COUNTY COUNCIL
 MAP REFERRED TO IN
 THE HAMPSHIRE (BASINGSTOKE AND DEANE BOROUGH NO.28)
 (PARISH OF BAUGHURST)
 PUBLIC PATH CREATION AND DEFINITIVE MAP MODIFICATION ORDER 2024



SCALE 1:1,300
 LEGEND

EXISTING PUBLIC BRIDLEWAY:- 
 EXISTING PUBLIC FOOTPATH:- 


PUBLIC FOOTPATH TO BE CREATED:- 

MAP PRODUCED FROM DIGITAL DATA
 SUPPLIED BY ORDNANCE SURVEY

THE COMMON SEAL OF HAMPSHIRE COUNTY
 COUNCIL WAS HEREUNTO AFFIXED IN THE
 PRESENCE OF:-

 AUTHORIZED SIGNATORY

DATE 20/6/24



REPRODUCED FROM THE O.S. MAPPING
 WITH THE PERMISSION OF THE
 CONTROLLER OF HMSO © CROWN.
 UNAUTHORISED REPRODUCTION
 INFRINGES © CROWN AND MAY LEAD TO
 PROSECUTION OR CIVIL PROCEEDINGS.
 HCC LICENCE No.100019180 DATE (16.05.2024)

PATRICK BLOGG, DIRECTOR OF
 UNIVERSAL SERVICES, WINCHESTER

HIGHWAYS ACT 1980

HAMPSHIRE COUNTY COUNCIL
WILDLIFE AND COUNTRYSIDE ACT 1981

THE HAMPSHIRE (BASINGSTOKE AND DEANE BOROUGH NO.29)
(PARISH OF BAUGHURST - PART OF FOOTPATH 13B)
PUBLIC PATH EXTINGUISHMENT AND DEFINITIVE
MAP MODIFICATION ORDER 2024

This Order is made by Hampshire County Council ("the authority") under Section 118 of the Highways Act 1980 ("the 1980 Act") because it appears to the authority that the footpath described in paragraph 1 below is not needed for public use.

This order is also made under section 53A(2) of the Wildlife and Countryside Act 1981 ("the 1981 Act") because it appears to the authority that the Hampshire Definitive Map and Statement of Public Rights of Way (dated 15th December 2007) require modification in consequence of the occurrence of an event specified in section 53(a)(i) of the 1981 Act, namely, the stopping up (as authorised by this order) of a highway hitherto shown or required to be shown in the map and statement.

Basingstoke and Deane Borough Council have been consulted as required by Section 120(2) of the 1980 Act.


BY THIS ORDER:

1. The public rights of way over the land situated in Baughurst in the Borough of Basingstoke and Deane Borough and shown by a bold continuous line on the map contained in this Order and described in Part 1 of the Schedule to this Order shall be extinguished upon the confirmation of this Order, and thereupon the Hampshire Definitive Map and Statement of Public Rights of Way (dated 15th December 2007) shall be modified by deleting from it that public right of way, and the definitive statement shall be modified as described in the Schedule to this order.
2. Notwithstanding this Order all Statutory Undertakers shall have the same rights over the land referred to in paragraph 1 as they have hitherto enjoyed.

GIVEN this 20th day of June 2024

THE COMMON SEAL of HAMPSHIRE)
COUNTY COUNCIL was hereunto)
affixed in the presence of:-)

Authorised Signatory



37/102154

SCHEDULE

PART 1

DESCRIPTION OF SITE OF EXISTING RIGHTS OF WAY

Baughurst Footpath No.13b

From SU 5772 6051 to SU 5795 6070 via SU 5797 6068

That part of Baughurst Footpath No.13b which commences at a junction with Violet Lane SU 5772 6051 (Point A on the Order Plan), proceeding north-eastward to SU 5797 6068 (Point C), continuing north-westward to SU 5795 6070 (Point B).

Approximately 323 metres in length.

NOTE: ALL LENGTHS ARE APPROXIMATE

PART 2

MODIFICATION OF DEFINITIVE STATEMENT

The Definitive Statement for the Parish of Baughurst shall be amended as follows:

Add:

“The path follows as diverted route, 2 metres wide, between 5772 6051 and 5795 6070”

HAMPSHIRE COUNTY COUNCIL
 MAP REFERRED TO IN
 THE HAMPSHIRE (BASINGSTOKE AND DEANE BOROUGH NO.29)
 (PARISH OF BAUGHURST - PART OF FOOTPATH 13B)
 PUBLIC PATH EXTINUISHMENT AND DEFINITIVE MAP MODIFICATION ORDER 2024




SCALE 1:1,300

- LEGEND**
- EXISTING PUBLIC BRIDLEWAY:-
 - EXISTING PUBLIC FOOTPATH:-

PUBLIC FOOTPATH TO BE EXTINGUISHED:-

MAP PRODUCED FROM DIGITAL DATA SUPPLIED BY ORDNANCE SURVEY

THE COMMON SEAL OF HAMPSHIRE COUNTY COUNCIL WAS HEREUNTO AFFIXED IN THE PRESENCE OF:-

 *37/10 2154*
 AUTHORIZED SIGNATORY

DATE *20/6/24*

REPRODUCED FROM THE O.S. MAPPING WITH THE PERMISSION OF THE CONTROLLER OF HMSO © CROWN. UNAUTHORISED REPRODUCTION INFRINGES © CROWN AND MAY LEAD TO PROSECUTION OR CIVIL PROCEEDINGS. HCC LICENCE No.100019180 DATE (16.05.2024)

PATRICK BLOGG, DIRECTOR OF UNIVERSAL SERVICES, WINCHESTER