

**THE HAMPSHIRE (FAREHAM) (PROHIBITION AND RESTRICTION OF WAITING AND PARKING PLACES) CONSOLIDATION ORDER 2023 (VARIATION NO. 7) ORDER 2026**

NOTICE IS HEREBY GIVEN that Hampshire County Council made the above-mentioned Order on Tuesday 12<sup>th</sup> May 2026, in exercise of its powers and duties under Sections 1, 2, 3, 4, 32, 35, 45, 46, 47, 49, 51, 53 and 122 of the Road Traffic Regulation Act 1984 (“the Act”), Part IV of Schedule 9 of the Act and of all other enabling powers, after consultation with the Chief Officer of Police in accordance with Part III of Schedule 9 of the Act, and having discharged its duty under section 122 of the Act.

**GENERAL NATURE AND EFFECTS OF THE ORDER:** Will be to implement no waiting at any time restrictions as described below:

<i>Road</i>	<i>Side</i>	<i>Length</i>
Aust Road	Both	Between its junction with Patchway Drive and a point approximately 15 metres north thereof.
Charfield Close	Both	Between its junction with Patchway Drive and a point approximately 10 metres east thereof.
Cromhall Close	Both	Between its junction with Patchway Drive and a point approximately 10 metres south thereof.
Greyshott Avenue	North	(i) Between a point 35 metres east of its junction with Greyshott Avenue (Leading to property Nos 18-38) and a point approximately 40 metres east of that point.
		(ii) Between a point 60 metres west of its junction Peak Lane and a point approximately 35 metres west of that point.
	South	Between a point 35 metres west of its junction with Peak Lane and a point approximately 35 metres west of that point.
	East	Between a point 35 metres north of its junction with Langstone Walk and a point approximately 20 metres north of that point.
	West	(i) Between a point 50 metres east of its junction with Sharpness Close and a point approximately 70 metres north of that point.
		(ii) Between a point 40 metres south of its junction with Patchway Drive and a point approximately 35 metres south of that point.
Oldbury Way	Both	Between its junction with Greyshott Avenue and a point approximately 10 metres west thereof.
	North	Between a point 80 metres west of its junction with Greyshott Avenue and a point approximately 5 metres west of that point.
	South	(i) Between a point 30 metres west of its junction with Pilning Close and a point approximately 5 metres west of that point.
(ii) Between a point 30 metres west of its junction with Greyshott Avenue and a point approximately 25 metres west of that point.		
Patchway Drive	East	(i) Between its junction with Greyshott Avenue and a point approximately 35 metres north thereof.
		(ii) Between a point 45 metres north of its junction with

		Charfield Close and a point approximately 35 metres north of that point.
	(iii)	Between a point 40 metres north of its junction with Aust Road and a point approximately 10 metres north-west of that point.
	West	(i) Between its junction with Greyshott Avenue and a point approximately 10 metres north thereof.
		(ii) Between a point 95 metres north of its junction with Greyshott Avenue and a point approximately 30 metres north of that point.
		(iii) Between a point 25 metres north of its junction with Cromhall Close and a point approximately 5 metres north-west of that point.
Pilning Close	Both	Between its junction with Oldbury Way and a point approximately 20 metres south thereof.
Sharpness Close	Both	Between its junction with Greyshott Avenue and a point approximately 15 metres north thereof.
Sibland Close	Both	Between its junction with Greyshott Avenue and a point approximately 10 metres south thereof.
Tortworth Close	Both	Between its junction with Greyshott Avenue and a point approximately 10 metres east thereof.

**DATE OF OPERATION:** The order will come into force on Wednesday 27<sup>th</sup> May 2026.

**FURTHER DETAILS:** A copy of this notice, the proposed order, a map showing the location and effect of the proposal, a statement of reasons and the order to be varied may be viewed at <https://www.hants.gov.uk/community/publicnotices> or inspected during the usual office hours at the following places:

- (i) Fareham Library, Osborn Road, Fareham, PO16 7EN (Opening hours: Monday, Tuesday & Thursday – Saturday: 09.30 – 17.00; Wednesday: 09.30 – 13.30)
- (ii) Fareham Borough Council, Civic Offices Customer Services, Civic Way, Fareham, PO16 7AZ (Opening hours: Monday to Friday 08.45 – 17.15)
- (iii) Hampshire County Council Headquarters, The Castle, Winchester, SO23 8UJ (Opening hours: Mondays to Thursdays 8.30 – 17.15; Fridays 8.30 – 16.45)
- (iv) Copies of the order as made, plan and statement of reasons can also be obtained by e-mailing [public.notices@hants.gov.uk](mailto:public.notices@hants.gov.uk) or by writing to Traffic Orders Team, Safer Roads and Parking, Universal Services, 2nd Floor, Elizabeth II Court West, The Castle, Winchester SO23 8UD quoting reference: A2111/KK

**APPLICATION TO THE HIGH COURT:** Any person desiring to question the validity of the Order or of any of its provisions on the grounds that it is not within the relevant powers of the Act, or that any of the relevant requirements of the Act or of any relevant instrument made thereunder has not been complied with in relation to the Order may, by Friday 3<sup>rd</sup> July 2026 make application for the purpose to the High Court.

PATRICK BLOGG Director of Universal Services, The Castle, Winchester, SO23 8UD

**HAMPSHIRE COUNTY COUNCIL**

**ROAD TRAFFIC REGULATION ACT 1984**

**THE HAMPSHIRE (FAREHAM) (PROHIBITION AND RESTRICTION OF WAITING AND PARKING PLACES) CONSOLIDATION ORDER 2023 (VARIATION NO. 7) ORDER 2026**

Hampshire County Council in exercise of its powers and duties under Sections 1, 2, 3, 4, 32, 35, 45, 46, 47, 49, 51, 53 and 122 of the Act, Part IV of Schedule 9 to the Act, and of all other enabling powers, and after consultation with the Chief Officer of Police in accordance with Part III of Schedule 9 to the Act, hereby makes the following Order:

1. In this Order:  
“The Principal Order” means The Hampshire (Fareham) (Prohibition and Restriction of Waiting and Parking Places) Consolidation Order 2023.
2. Article 6 of The Principal Order shall have effect as though plans: IK107, IL107, IK107 and IK108 attached thereto are replaced by plans: IK107, IL107, IK107 and IK108 attached hereto.
3. The Principal Order shall be revoked to the extent specified in the Schedule to this Order
4. This Order shall come into operation on the *Wednesday 27<sup>th</sup> May* 2026 and may be cited as “The Hampshire (Fareham) (Prohibition and Restriction of Waiting and Parking Places) Consolidation Order 2023 (Variation No. 7) Order 2026.”.

GIVEN this *Tuesday 12<sup>th</sup>* day of *May* 2026

THE COMMON SEAL of HAMPSHIRE )  
COUNTY COUNCIL was hereunto affixed )  
In the presence of: )



Authorised Signatory *P.H. Buttle*

**SCHEDULE**

**Revocations**

Plan Number	Superseded No.	Revision No.
IK107	0	0
IK108	0	1
IL107	0	0
IL108	0	0

**THE HAMPSHIRE COUNTY COUNCIL PROHIBITION AND RESTRICTION OF WAITING AND PARKING PLACES MAP SCHEDULES**



**SCALE** - 1 : 1250 at A3 size  
 This map is reproduced from Ordnance Survey material with the permission of Ordnance Survey on behalf of the Controller of His Majesty's Stationery Office © Crown Copyright. Unauthorised reproduction infringes Crown copyright and may lead to prosecution or civil proceedings. Hampshire County Council Licence No. 100019180 2026

NOTE: SEE STATIC MAP SCHEDULES LEGEND FOR RESTRICTIONS DISPLAYED

Status: *P. V. Bube*  
 Tile Reference: Tile Ref: IK107  
 Sheet Revision Number:  
 Sheet Active From:



4772/86





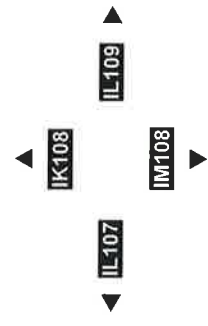
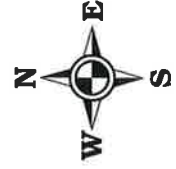
THE HAMPSHIRE COUNTY COUNCIL PROHIBITION AND RESTRICTION OF WAITING AND PARKING PLACES MAP SCHEDULES



Status: *A. B. B. B. B.*  
 Tile Reference: Tile Ref: IL108  
 Sheet Revision Number: D  
 Sheet Active From:

NOTE: SEE STATIC MAP SCHEDULES LEGEND FOR RESTRICTIONS DISPLAYED

SCALE - 1 : 1250 at A3 size  
 This map is reproduced from Ordnance Survey material with the permission of Ordnance Survey on behalf of the Controller of His Majesty's Stationary Office © Crown Copyright. Unauthorised reproduction infringes Crown copyright and may lead to prosecution or civil proceedings. Hampshire County Council Licence No: 100019180 2026



3/8/18  
 3/12/18

**THE HAMPSHIRE (FAREHAM) (PROHIBITION AND RESTRICTION OF WAITING  
AND PARKING PLACES) CONSOLIDATION ORDER 2023 (VARIATION NO. 7)  
ORDER 2026**

**Statement of Reasons**

Oldbury Way serves as the primary access to a cluster of four schools, which have experienced ongoing issues with obstructive parking—particularly during school drop-off and pick-up times. This has led to significant concerns from the schools and residents regarding difficulties with access and egress.

The proposed TRO seeks to introduce double yellow line restrictions along Greyshott Avenue and the adjoining side roads. These measures are intended to enhance safety by preserving visibility at bends and junctions, whilst minimising loss of parking.

# AMENDED

## HAMPSHIRE COUNTY COUNCIL ROAD TRAFFIC REGULATION ACT 1984

### THE HAMPSHIRE (FAREHAM) (PROHIBITION AND RESTRICTION OF WAITING AND PARKING PLACES) CONSOLIDATION ORDER 2023

Hampshire County Council in exercise of its powers and duties under sections 1, 2, 3, 4, 32, 35, 45, 46, 47, 49, 51, 53, 122 (1) and 122 (2) of the Act, Part IV of Schedule 9 to the Act, and of all other enabling and amending legislation and powers, and after consultation with the Chief Officer of Police in accordance with Part III of Schedule 9 to the Act, hereby makes the following Order:

#### PART 1 GENERAL

##### Citation and commencement

1. This Order shall come into operation on Monday 31<sup>st</sup> July 2023 and may be cited as The Hampshire (Fareham) (Prohibition and Restriction of Waiting and Parking Places) (Consolidation) Order 2023.
2. The map schedules attached hereto in Schedule 7 ("the map schedules") are incorporated into this Order.
3. The traffic regulation orders imposing waiting prohibitions and restrictions and all on street parking places orders which relate to roads in the Borough of Fareham made prior to this Order and listed in Schedule 1 to this Order are hereby revoked. This Order consolidates all the contents of those orders in this Order.

##### Definitions

4. In this Order, except where the context otherwise requires, the following expressions have the meanings hereby respectively assigned to them:
  - "the Act" means the Road Traffic Regulation Act 1984;
  - "the Council" means Hampshire County Council
  - "the Regulations of 2016" means the Traffic Signs Regulations and General Directions 2016
  - "Area identifier" means an alpha and or alpha/numeric identifier specified in Column 1 of Schedule 3, applicable to the type of parking places specified in Column 2, which indicates the Residents Parking Area specified in Column 3 and is used on permits to identify the permit parking places for which they are valid and on signs at relevant parking places and in the map tile labels and/or map schedule legend in the map schedule to indicate the permits valid at those parking places;
  - "Business Visitor Permit" shall mean a permit issued to businesses which comply with the conditions listed in Article 37;

- (c) the provisions of the Act as amended shall apply to the disposal of any such Vehicle removed by or on behalf of the Council pursuant to this Article.

Nothing in this Article shall apply in respect of a Vehicle displaying in the Relevant Position a valid Disabled Person's Badge issued by any local authority.

**Derogation and Precedence over other Orders**

- 74. (1) The restrictions imposed by this Order shall be in addition to and not in derogation of any restrictions or requirements imposed by any Regulations made or having effect as if made under the Act or by or under any other enactment.
- (2) Where the provisions of any order made or having effect as if made under the Act which imposes any prohibition or restriction on waiting by Vehicles or grant any exemption from such prohibition or restriction relate to a length of road designated as a Parking Place in this Order the provisions of this Order shall prevail.

GIVEN this 6<sup>th</sup> day of July 2023

THE COMMON SEAL of HAMPSHIRE )  
 COUNTY COUNCIL was hereunto affixed )  
 in the presence of: )

*J. A. Austin*  
 Authorised Signatory



**SCHEDULE 1  
 Revocations**

Name of Order	Operation Date
The Hampshire (Fareham) (Prohibition and Restriction of Waiting and Parking Places) Consolidation Order 2020	August 29 2020
The Hampshire (Access Road into Friary Meadow, Titchfield, Fareham) (Prohibition of Waiting) Order 2020	November 28 2020

# REVOKED

## THE HAMPSHIRE COUNTY COUNCIL PROHIBITION AND RESTRICTION OF WAITING AND PARKING PLACES MAP SCHEDULES



**SCALE** - 1 : 1250 at A3 size

This map is reproduced from Ordnance Survey material with the permission of Ordnance Survey on behalf of the Controller of Her Majesty's Stationary Office © Crown Copyright. Unauthorised reproduction infringes Crown copyright and may lead to prosecution or civil proceedings. Hampshire County Council Licence No: 1000719180 2023

NOTE: SEE STATIC MAP SCHEDULES LEGEND FOR RESTRICTIONS DISPLAYED

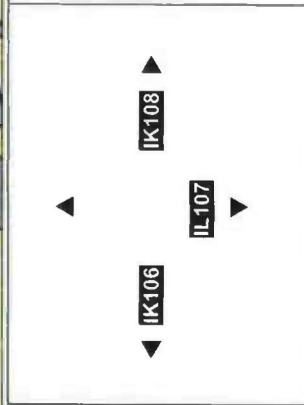
**Status:** CONFIRMED *fla*

**Title Reference:** Tile Ref: IK107

**Sheet Revision Number:** 0

**Sheet Active From:** 31/07/2023

*34200945*



# REVOKED

## THE HAMPSHIRE COUNTY COUNCIL PROHIBITION AND RESTRICTION OF WAITING AND PARKING PLACES MAP SCHEDULES



**SCALE** - 1 : 1250 at A3 size

This map is reproduced from Ordnance Survey material with the permission of Ordnance Survey on behalf of the Controller of Her Majesty's Stationery Office © Crown Copyright. Unauthorised reproduction infringes Crown copyright and may lead to prosecution or civil proceedings. Hampshire County Council Licence No: 100019180 2023

NOTE: SEE STATIC MAP SCHEDULES LEGEND FOR RESTRICTIONS DISPLAYED




▲ **JJ108** ▲  
 ▲ **IK109** ▲  
 ▼ **IK107** ▼  
 ▼ **IL108** ▼

**Status:** CONFIRMED *Jah*  
**Title Reference:** Tile Ref: IK108  
**Sheet Revision Number:** 0  
**Sheet Active From:** 31/07/2023



*344000945*

# REVOKED

## THE HAMPSHIRE COUNTY COUNCIL PROHIBITION AND RESTRICTION OF WAITING AND PARKING PLACES MAP SCHEDULES



**SCALE** - 1 : 1250 at A3 size

This map is reproduced from Ordnance Survey material with the permission of Ordnance Survey on behalf of the Controller of Her Majesty's Stationery Office © Crown Copyright. Unauthorised reproduction infringes Crown copyright and may lead to prosecution or civil proceedings. Hampshire County Council Licence No: 100019180 2023

NOTE: SEE STATIC MAP SCHEDULES LEGEND FOR RESTRICTIONS DISPLAYED

**Hampshire County Council**

Status: CONFIRMED   
 Tile Reference: Title Ref: IL107  
 Sheet Revision Number: 0  
 Sheet Active From: 31/07/2023

*34100945*



