

## TRAFFIC ORDER PROPOSALS – NO WAITING AT ANY TIME AND GOODS VEHICLE LOADING ONLY RESTRICTIONS ON FORTON ROAD

NOTICE IS HEREBY GIVEN that Hampshire County Council (“the Council”) proposes to make the above-mentioned Order, in exercise of its powers and duties under Sections 1, 2, 3, 4, 5, 32, 35, 45, 46, 47, 49, 51, 53 and 122 of the Road Traffic Regulation Act 1984 (“the Act”), Part IV of Schedule 9 to the Act, and of all other enabling powers, after consultation with the Chief Officer of Police in accordance with Part III of Schedule 9 to the Act and having discharged its duty under section 122 of the Act.

**GENERAL NATURE AND EFFECTS OF THE ORDER:** Will be to introduce:

- (i) New double yellow lines at the entrance to the new development opposite Alexandra Street (or north of The Crossways)
- (ii) New double yellow lines between St Luke’s Road and Coulmere Road to replace redundant Bus stop:

### PROPOSED NO WAITING AT ANY TIME RESTRICTION

ROAD	SIDE	LENGTH
Forton Road	East	From a point approximately 135 metres north of its junction with The Crossways to a point approximately 78 metres further north.
Forton Road	North	From a point approximately 2 metres east of its junction with St Luke’s Road to a point approximately 30 metres further east.

- (iii) New ‘Goods vehicles loading only’ to replace redundant Bus stop:

### PROPOSED GOODS VEHICLES LOADING ONLY

ROAD	SIDE	LENGTH
Forton Road	West	From a point approximately 57 metres south of its junction with Alma Street to a point approximately 16 metres further south.

- (iv) And remove three redundant ‘No stopping except buses’ (Bus stops) from map-based orders.

**FURTHER DETAILS:** A copy of this notice, the proposed order, a map showing the location and effect of the proposal, a statement of reasons and the order to be varied may be viewed at <https://www.hants.gov.uk/community/publicnotices> or inspected during the usual office hours at the following places:

- (i) Gosport Discovery Centre, High Street Gosport, PO12 1BT (Opening hours: Monday – Wednesday & Friday, Saturday: 09.30 – 17.00; Thursday: 09.30 – 13.30)
- (ii) Gosport Borough Council, Town Hall, High Street, Gosport, PO12 1EB (Opening hours: Monday – Friday: 09.00 – 17.00)
- (iii) Hampshire County Council Headquarters, The Castle, Winchester, SO23 8UJ (Opening hours: Mondays to Thursdays 8.30 – 17.15; Fridays 8.30 – 16.45)
- (iv) Copies of the draft order, plans and statement of reasons can also be obtained by e-mailing [public.notices@hants.gov.uk](mailto:public.notices@hants.gov.uk) or by writing to Traffic Orders Team, Safer Roads

and Parking, Universal Services, 2nd Floor, Elizabeth II Court West, The Castle,  
Winchester SO23 8UD quoting reference: A2152/MJB

**OBJECTIONS AND OTHER REPRESENTATIONS:** All objections/other representations in respect of this proposal must be made in writing to The Castle, Winchester, SO23 8UD or email [public.notices@hants.gov.uk](mailto:public.notices@hants.gov.uk) quoting reference: A2152/MJB, by Friday 5<sup>th</sup> June 2026. All objections must state the grounds on which they are made. Under the requirements of current access to information legislation, any statement you make to the Council in response to this Notice may be made available to the press and to the public, who would be entitled to take copies of it if they so wished.

**TITLE:** The order, if made, will be known as “The Hampshire (Gosport) (Prohibition and Restriction of Waiting and Parking Places) (Consolidation) Order 2020 (Variation Order No.5) Order 2026”.

PATRICK BLOGG Director of Universal Services, The Castle, Winchester, SO23 8UD, email: [public.notices@hants.gov.uk](mailto:public.notices@hants.gov.uk)

**THE HAMPSHIRE (GOSPORT) (PROHIBITION AND RESTRICTION OF WAITING  
AND PARKING PLACES) (CONSOLIDATION) ORDER 2020 (VARIATION NO. 5)  
ORDER 2026**

**Statement of Reasons**

Hampshire County Council proposes to implement a Traffic Regulation Order (TRO) for new and amended parking controls along Forton Road, Gosport.

Changes to the site layout and vehicular accesses onto Forton Road, have been approved by Hampshire County Council as a part of the construction of a single storey building comprising of two commercial units. As a part of the planning conditions, it will be necessary to implement a new TRO to amend some of the existing parking restrictions in part to prevent the impediment of sight lines and obstruction from potential parked vehicles adjacent to the new access. Hampshire County Council will also be taking the opportunity to remove three redundant bus stops from map-based orders which in turn will provide further on-road parking space and a dedicated loading only area for local businesses.

**HAMPSHIRE COUNTY COUNCIL**

**ROAD TRAFFIC REGULATION ACT 1984**

**THE HAMPSHIRE (GOSPORT) (PROHIBITION AND RESTRICTION OF WAITING AND PARKING PLACES) (CONSOLIDATION) ORDER 2020 (VARIATION NO. 5) ORDER 2026**

Hampshire County Council in exercise of its powers and duties under Sections 1, 2, 3, 4, 5, 32, 35, 45, 46, 47, 49, 51, 53 and 122 of the Road Traffic Regulation Act 1984 (“the Act”), Part IV of Schedule 9 to the Act, and of all other enabling powers, and after consultation with the Chief Officer of Police in accordance with Part III of Schedule 9 to the Act, hereby makes the following Order:

1. In this Order:  
“The Principal Order” means “The Hampshire (Gosport) (Prohibition and Restriction of Waiting and Parking Places) (Consolidation) Order 2020”.
2. Article 6 of The Principal Order shall have effect as though plans: JF117 and JF118 attached thereto are replaced by plans: JF117 and JF118 attached hereto.
3. The Principal Order shall be revoked to the extent specified in the Schedule to this Order
4. This Order shall come into operation on the \_\_\_\_\_ 2026 and may be cited as “The Hampshire (Gosport) (Prohibition and Restriction of Waiting and Parking Places) (Consolidation) Order 2020 (Variation Order No.5) Order 2026”.

GIVEN this \_\_\_\_\_ day of \_\_\_\_\_ 2026

THE COMMON SEAL of HAMPSHIRE )  
COUNTY COUNCIL was hereunto affixed )  
In the presence of: \_\_\_\_\_ )

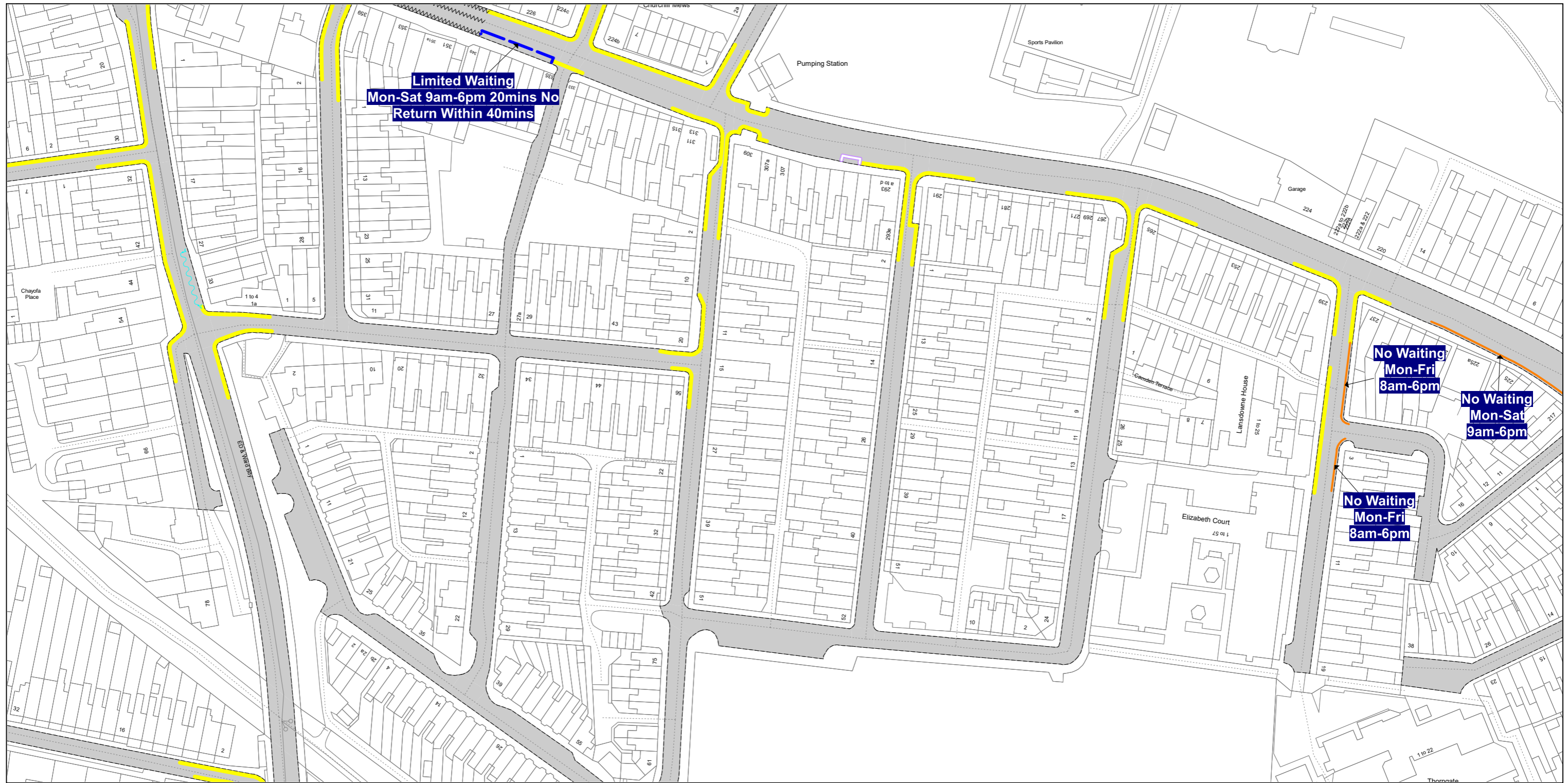
Authorised Signatory

**SCHEDULE**

**Revocations**

<b>Plan Number</b>	<b>Superseded No.</b>	<b>Revision No.</b>
JF117	0	1
JF118	0	1

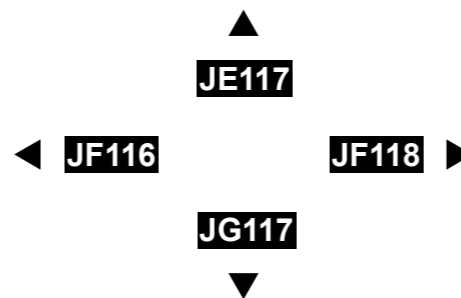
# THE HAMPSHIRE COUNTY COUNCIL PROHIBITION AND RESTRICTION OF WAITING AND PARKING PLACES MAP SCHEDULES



**SCALE - 1 : 1250** at A3 size

This map is reproduced from Ordnance Survey material with the permission of Ordnance Survey on behalf of the Controller of His Majesty's Stationery Office © Crown Copyright. Unauthorised reproduction infringes Crown copyright and may lead to prosecution or civil proceedings. Hampshire County Council Licence No: 100019180 2026

NOTE: SEE STATIC MAP SCHEDULES LEGEND FOR RESTRICTIONS DISPLAYED



Status:

Tile Reference: Tile Ref: JF117

Sheet Revision Number: DRAFT

Sheet Active From:

# THE HAMPSHIRE COUNTY COUNCIL PROHIBITION AND RESTRICTION OF WAITING AND PARKING PLACES MAP SCHEDULES

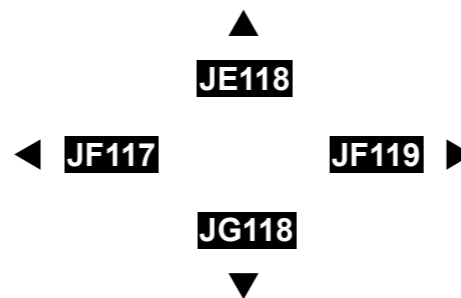


**SCALE - 1 : 1250** at A3 size

This map is reproduced from Ordnance Survey material with the permission of Ordnance Survey on behalf of the Controller of His Majesty's Stationery Office © Crown Copyright. Unauthorised reproduction infringes Crown copyright and may lead to prosecution or civil proceedings. Hampshire County Council Licence No: 100019180 2026



NOTE: SEE STATIC MAP SCHEDULES LEGEND FOR RESTRICTIONS DISPLAYED



Status:

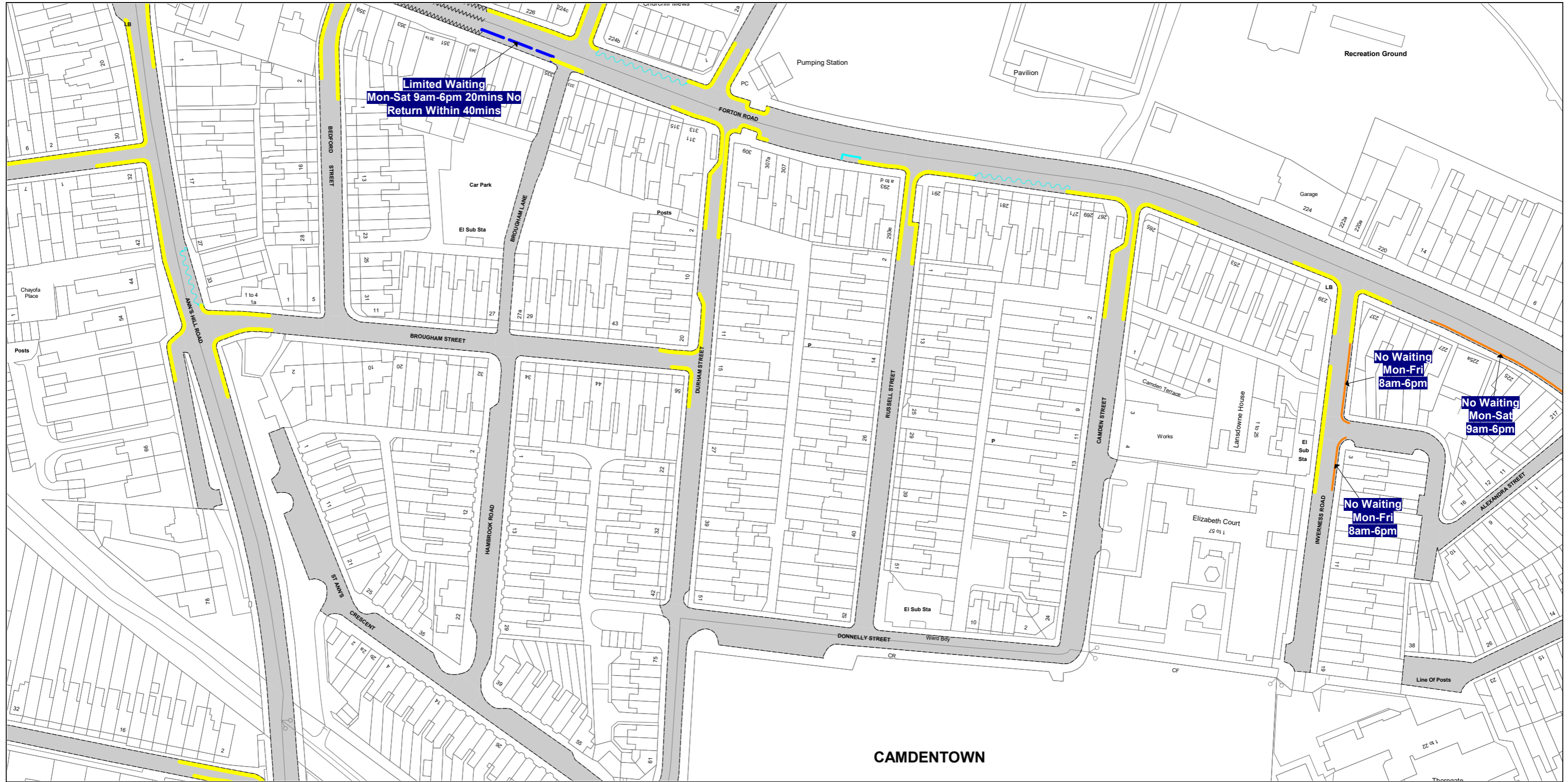
Tile Reference: Tile Ref: JF118

Sheet Revision Number: DRAFT

Sheet Active From:

To be amended

# THE HAMPSHIRE COUNTY COUNCIL PROHIBITION AND RESTRICTION OF WAITING AND PARKING PLACES MAP SCHEDULES

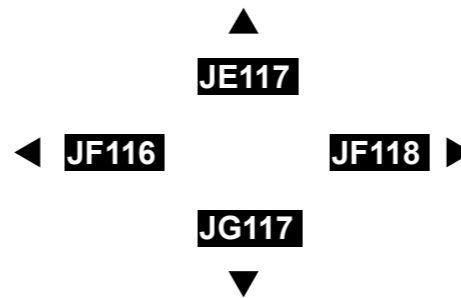



CAMDENTOWN

**SCALE -** 1 : 1250 at A3 size

NOTE: SEE STATIC MAP SCHEDULES LEGEND FOR RESTRICTIONS DISPLAYED

This map is reproduced from Ordnance Survey material with the permission of Ordnance Survey on behalf of the Controller of Her Majesty's Stationery Office © Crown Copyright. Unauthorised reproduction infringes Crown copyright and may lead to prosecution or civil proceedings. Hampshire County Council Licence No: 100019180 2020



Status: CONFIRMED

Tile Reference: Tile Ref: JF117

Sheet Revision Number: 0

Sheet Active From: 18/07/2020

THE HAMPSHIRE COUNTY COUNCIL PROHIBITION AND RESTRICTION OF WAITING AND PARKING PLACES MAP SCHEDULES

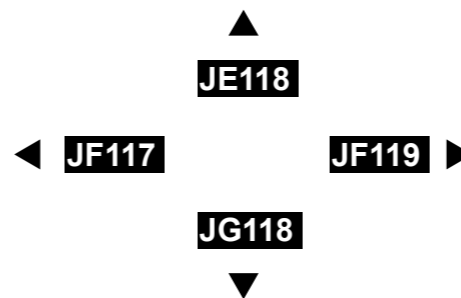


**SCALE - 1 : 1250** at A3 size

This map is reproduced from Ordnance Survey material with the permission of Ordnance Survey on behalf of the Controller of Her Majesty's Stationery Office © Crown Copyright. Unauthorised reproduction infringes Crown copyright and may lead to prosecution or civil proceedings. Hampshire County Council Licence No: 100019180 2020



NOTE: SEE STATIC MAP SCHEDULES LEGEND FOR RESTRICTIONS DISPLAYED



Status: CONFIRMED

Tile Reference: Tile Ref: JF118

Sheet Revision Number: 0

Sheet Active From: 18/07/2020