

THE HAMPSHIRE (BASINGSTOKE AND DEANE) (PROHIBITION AND RESTRICTION OF WAITING AND LOADING AND PARKING PLACES) (CONSOLIDATION) ORDER 2021 (VARIATION NO. 24) (GRAFTON WAY) ORDER 2025

THE HAMPSHIRE (GRAFTON WAY, BASINGSTOKE) (PROHIBITION OF RIGHT AND LEFT TURNS EXCEPT FOR VEHICLES UNDER 7.5 TONNES) ORDER 2025

NOTICE IS HEREBY GIVEN that Hampshire County Council made the above-mentioned Orders on Tuesday 5th and Wednesday 6th May 2026 respectively, in exercise of its powers and duties under Sections 1, 2, 3, 4, 32, 35, 45, 46, 47, 49, 51, 53 and 122 of the Road Traffic Regulation Act 1984 (“the Act”), Part IV of Schedule 9 to the Act, and of all other enabling powers, after consultation with the Chief Officer of Police in accordance with Part III of Schedule 9 of the Act, and having discharged its duty under section 122 of the Act.

GENERAL NATURE AND EFFECTS OF THE ORDER: Will be to introduce No Waiting at any Time restrictions along Grafton Way in Basingstoke as outlined in the below schedule:

No Waiting at any Time

<i>Road Name</i>	<i>Side</i>	<i>Description</i>
Grafton Way	East	Between a point 24 metres south of its junction with the access to Unit H and a point 84 metres north thereof.
Grafton Way	West	Between a point 17 metres south of its junction with Morse Road and a point 7 metres south thereof.

And to introduce a prescribed turning route for Heavy Goods Vehicles turning into and out of Unit H by prohibiting vehicles (Except those under 7.5 tonnes) from turning right into Grafton way from the Unit H Access Road and prohibiting vehicles (Except those under 7.5 tonnes) from turning left into the Unit H Access Road.

DATE OF OPERATION: The order will come into force on Thursday 21st May 2026.

FURTHER DETAILS: A copy of this notice, the order as made, a map showing the location and effect of the proposal, a statement of reasons and the order to be varied may be viewed at <https://www.hants.gov.uk/community/publicnotices/?typeid=5> or inspected during the usual office hours at the following places:

- (i) Basingstoke Discovery Centre, Festival Place Shopping Centre, Basingstoke, RG21 7LS (Opening hours: Monday & Wednesday – Saturday: 09.30 – 17.00; Tuesday: 09.30 – 13.00)
- (ii) Deanes Reception Civic Offices, London Road, Basingstoke, RG21 4AH (Opening hours: Monday – Friday: 08.30 – 16.30) (iii) Hampshire County Council Headquarters, The Castle, Winchester, SO23 8UJ (Opening hours: Mondays to Thursdays 8.30 – 5.15; Fridays 8.30 – 4.45)
- (iv) Copies of the order as made, plan and statement of reasons can also be obtained by e-mailing public.notices@hants.gov.uk or by writing to Traffic Orders Team, Safer Roads

and Parking, Universal Services, 2nd Floor, Elizabeth II Court West, The Castle,
Winchester SO23 8UD quoting reference: A2124/MJB

APPLICATION TO THE HIGH COURT: Any person desiring to question the validity of the Order or of any of its provisions on the grounds that it is not within the relevant powers of the Act, or that any of the relevant requirements of the Act or of any relevant instrument made thereunder has not been complied with in relation to the Order may, by Tuesday 16th June and Wednesday 17th June 2026 for their respective orders, make application for the purpose to the High Court.

PATRICK BLOGG Director of Universal Services, The Castle, Winchester, SO23 8UD
UD

THE HAMPSHIRE (BASINGSTOKE AND DEANE) (PROHIBITION AND RESTRICTION OF WAITING AND LOADING AND PARKING PLACES) (CONSOLIDATION) ORDER 2021 (VARIATION NO. 24) (GRAFTON WAY) ORDER 2025

THE HAMPSHIRE (GRAFTON WAY, BASINGSTOKE) (PROHIBITION OF RIGHT AND LEFT TURNS EXCEPT FOR VEHICLES UNDER 7.5 TONNES) ORDER 2025

Statement of reasons

Parking controls are proposed to facilitate movement in and out of the new development at Unit H, Grafton Way, Basingstoke. These proposals will also ensure that visibility splays are maintained for all vehicles using this access.

A condition attached to the approved planning application requires that a Heavy Goods Vehicle (HGV) Routing Agreement be agreed upon and adhered to for the lifetime of the development. Concerns had previously been raised regarding the proximity of the proposed access to the Sandys Road Roundabout, and the potential conflicts that could arise if issues occur within the site or at the access point. Such issues could result in left-turning HGVs queuing on Grafton Road, thereby causing congestion on the roundabout itself.

To ensure that HGVs use the safest and most appropriate route when accessing the new development, it is proposed to restrict the movements of vehicles over 7.5 tonnes. These vehicles would only be permitted to turn right into, and left out of, the proposed access on Grafton Road, thereby avoiding the Sandys Road Roundabout.

HAMPSHIRE COUNTY COUNCIL

ROAD TRAFFIC REGULATION ACT 1984

THE HAMPSHIRE (BASINGSTOKE AND DEANE) (PROHIBITION AND RESTRICTION OF WAITING AND LOADING AND PARKING PLACES) (CONSOLIDATION) ORDER 2021 (VARIATION NO. 24) (GRAFTON WAY) ORDER 2026

Hampshire County Council in exercise of its powers and duties under Sections 1, 2, 3, 4, 32, 35, 45, 46, 47, 49, 51, 53 and 122 of the Act, Part IV of Schedule 9 to the Act, and of all other enabling powers, and after consultation with the Chief Officer of Police in accordance with Part III of Schedule 9 to the Act, hereby makes the following Order:

1. In this Order:
“The Principal Order” means The Basingstoke and Deane Borough Council (Prohibition and Restriction of Waiting and Loading and Parking Places) (Consolidation) Order 2021.
2. Article 6 of The Principal Order shall have effect as though plans: AW43 attached thereto are replaced by plans: BI121 attached hereto.
3. The Principal Order shall be revoked to the extent specified in the Schedule to this Order
4. This Order shall come into operation on the *Thursday 27th May 2026* and may be cited as “The Hampshire (Basingstoke and Deane) (Prohibition and Restriction of Waiting and Loading and Parking Places) (Consolidation) Order 2021 (Variation No. 24) (Grafton Way) Order 2026”.

GIVEN this *5th* day of *May* 2026

THE COMMON SEAL of HAMPSHIRE)
COUNTY COUNCIL was hereunto affixed)

In the presence of: *SARAH HUCKFIELD*

Authorised Signatory



SCHEDULE

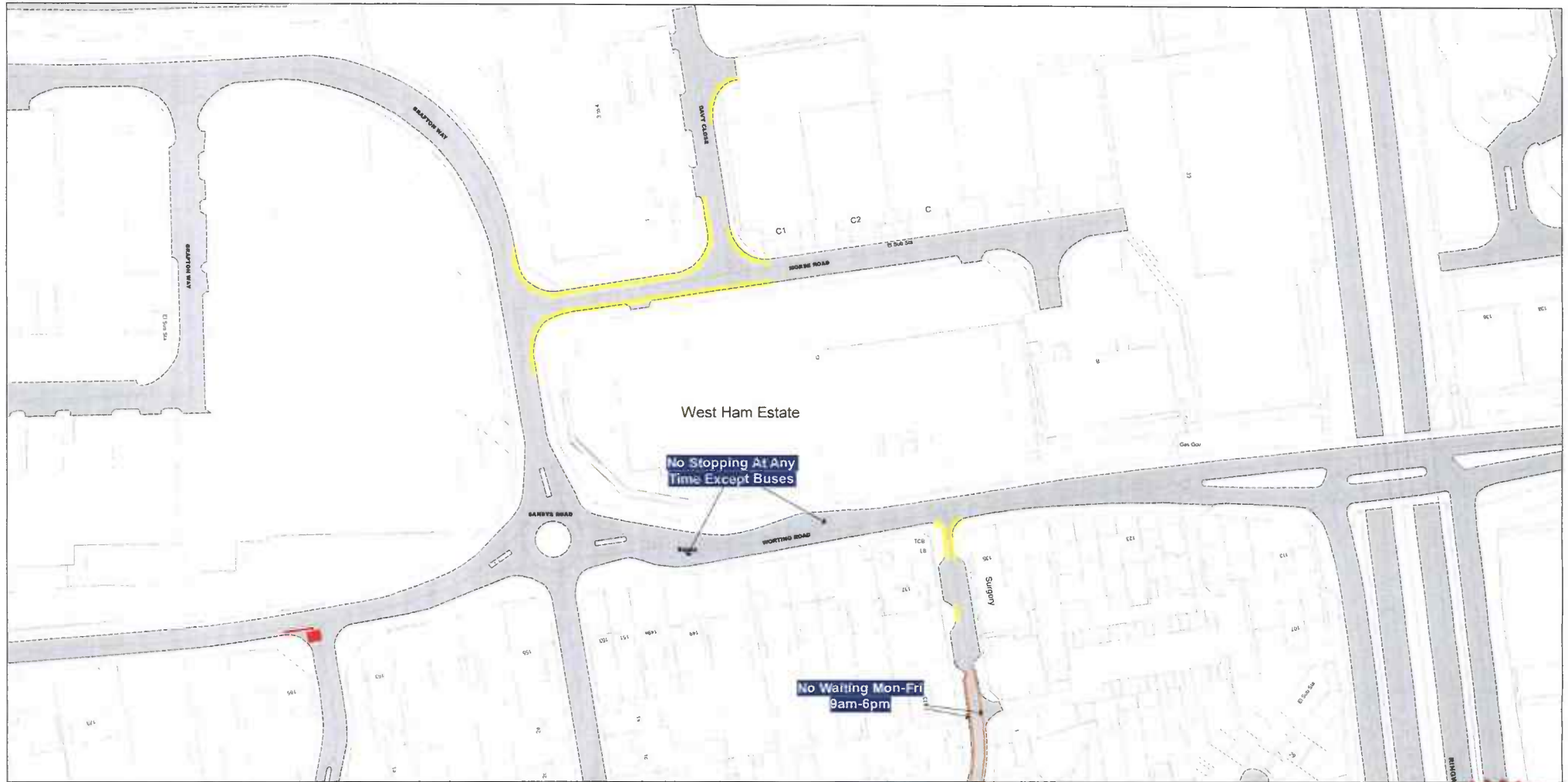
Revocations



38/2087

Plan Number	Superseded No.	Revision No.
AW43	BI121	1

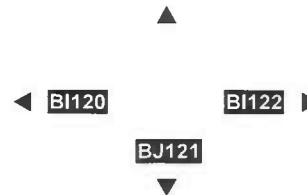
THE HAMPSHIRE COUNTY COUNCIL PROHIBITION AND RESTRICTION OF WAITING AND PARKING PLACES MAP SCHEDULES



SCALE - 1 : 1250 at A3 size

This map is reproduced from Ordnance Survey material with the permission of Ordnance Survey on behalf of the Controller of His Majesty's Stationery Office © Crown Copyright. Unauthorised reproduction infringes Crown copyright and may lead to prosecution or civil proceedings. Hampshire County Council Licence No: 100019180 2026

NOTE: SEE STATIC MAP SCHEDULES LEGEND FOR RESTRICTIONS DISPLAYED




Status:

Tile Reference: Tile Ref: BI121

Sheet Revision Number: D

Sheet Active From:



HAMPSHIRE COUNTY COUNCIL

ROAD TRAFFIC REGULATION ACT 1984

**THE HAMPSHIRE (GRAFTON WAY, BASINGSTOKE) (PROHIBITION OF
RIGHT AND LEFT TURNS EXCEPT FOR VEHICLES UNDER 7.5 TONNES)
ORDER 2026**

Hampshire County Council in exercise of its powers and duties under Sections 1, 2, 3, 5, and 122 of the Act, and all other enabling powers, and after consultation with the Chief Officer of Police in accordance with Part III of Schedule 9 to the Act, hereby makes the following order:

1. In this order, and the preamble and schedule hereto:

“the Act” means the Road Traffic Regulation Act 1984; and
“road” means any length of highway or any other length of road to which the public has access, and includes bridges over which a road passes.
2. Save as in Article 3 to this order, no person shall cause any vehicle proceeding in the road specified in column 1 of:
 - (i) Schedule I to this order to make a right turn into the road specified in column 2 of that schedule;
 - (ii) Schedule II to this order to make a left turn into the road specified in column 2 of that schedule;
3. Nothing in Article 2 to this order shall apply if that vehicle weights less than 7.5 tonnes.
3. This order shall come into force on the *Thursday 21st May* 2026 and may be cited as “The Hampshire (Grafton Way, Basingstoke) (Prohibition of Right and Left Turns except for vehicles under 7.5 tonnes) Order 2026”.

GIVEN this *6* day of *May* 2026

THE COMMON SEAL of HAMPSHIRE)
COUNTY COUNCIL was hereunto affixed)
in the presence of:)

Authorised Signatory

AH Barnes.



38/2026

SCHEDULE I

Roads at Basingstoke

Prohibition of Right Turns except for vehicles under 7.5 tonnes

Column 1

Unit H Access Road

Column 2

Grafton Way

SCHEDULE II

Roads at Basingstoke

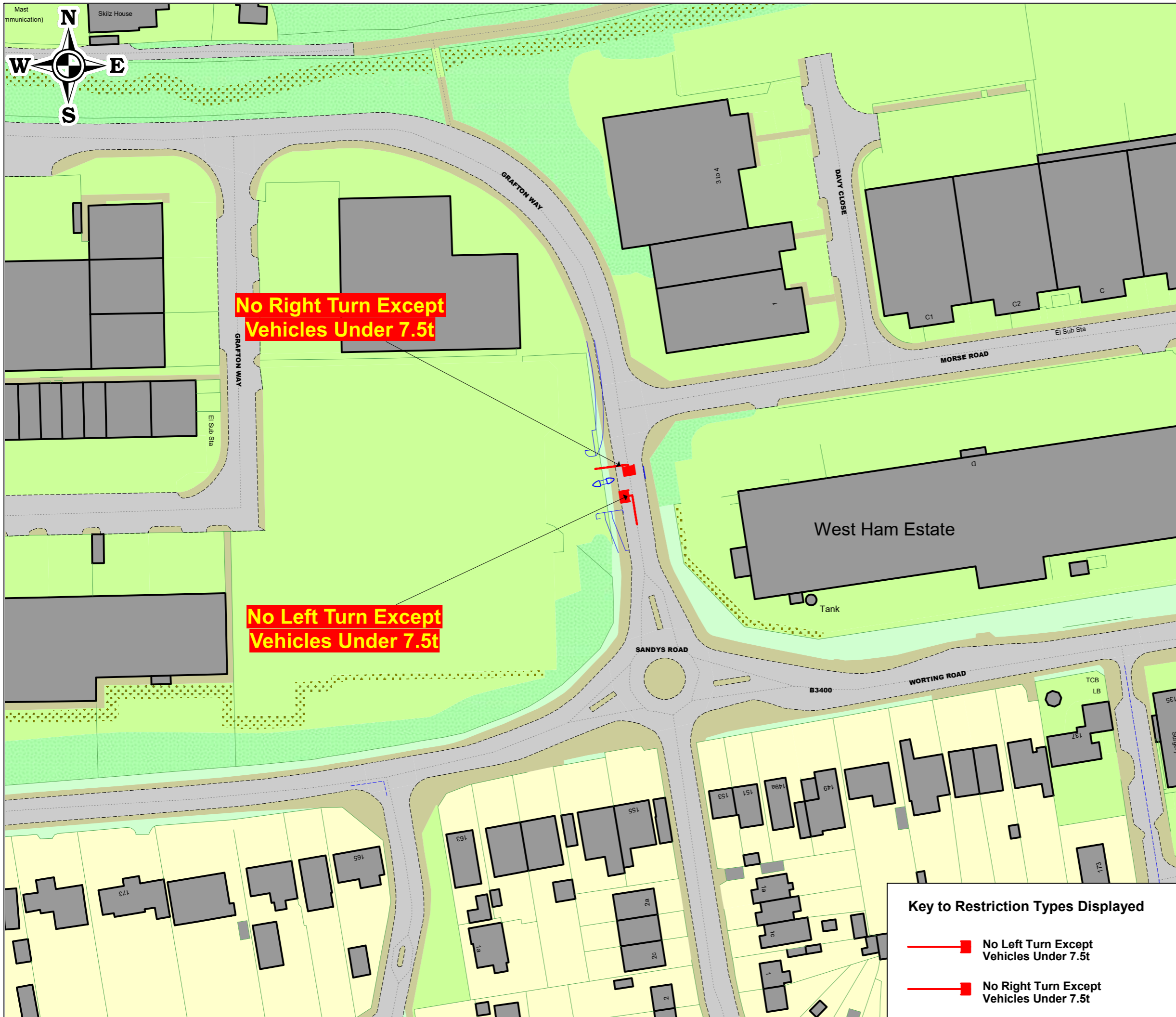
Prohibition of Left Turns except for Vehicles under 7.5 tonnes

Column 1

Grafton Way

Column 2

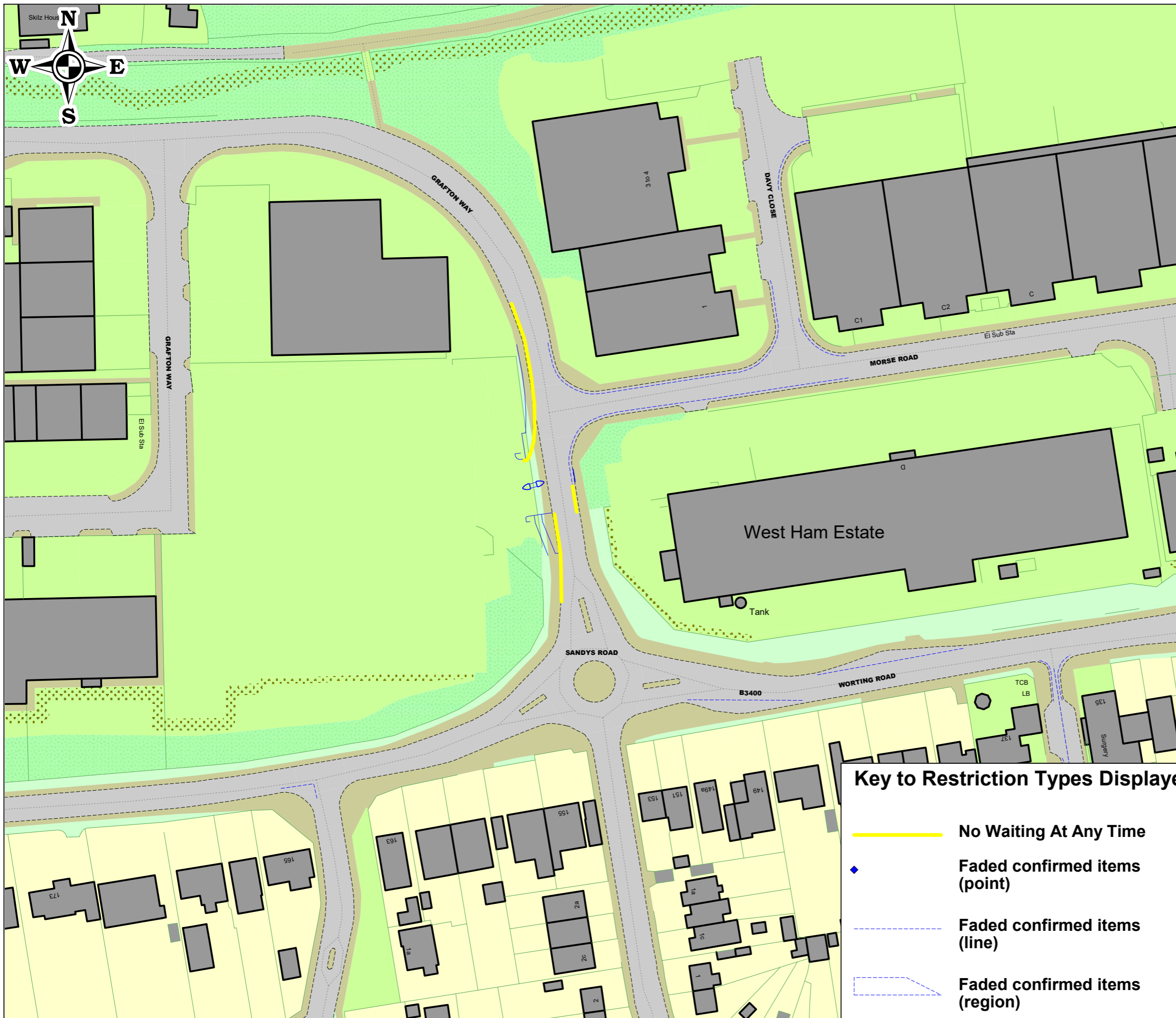
Unit H Access



This map is reproduced from Ordnance Survey material with the permission of Ordnance Survey on behalf of the Controller of His Majesty's Stationery Office © Crown Copyright. Unauthorised reproduction infringes Crown copyright and may lead to prosecution or civil proceedings. Hampshire County Council Licence No: 100019180 2025



DRAWING TITLE	
Grafton Way, Basingstoke - Moving TRO Proposals	
SCALE	1 : 1000
DATE	15/09/2025
DRAWING No.	TNB/25/0155/002
DRAWN BY	GB



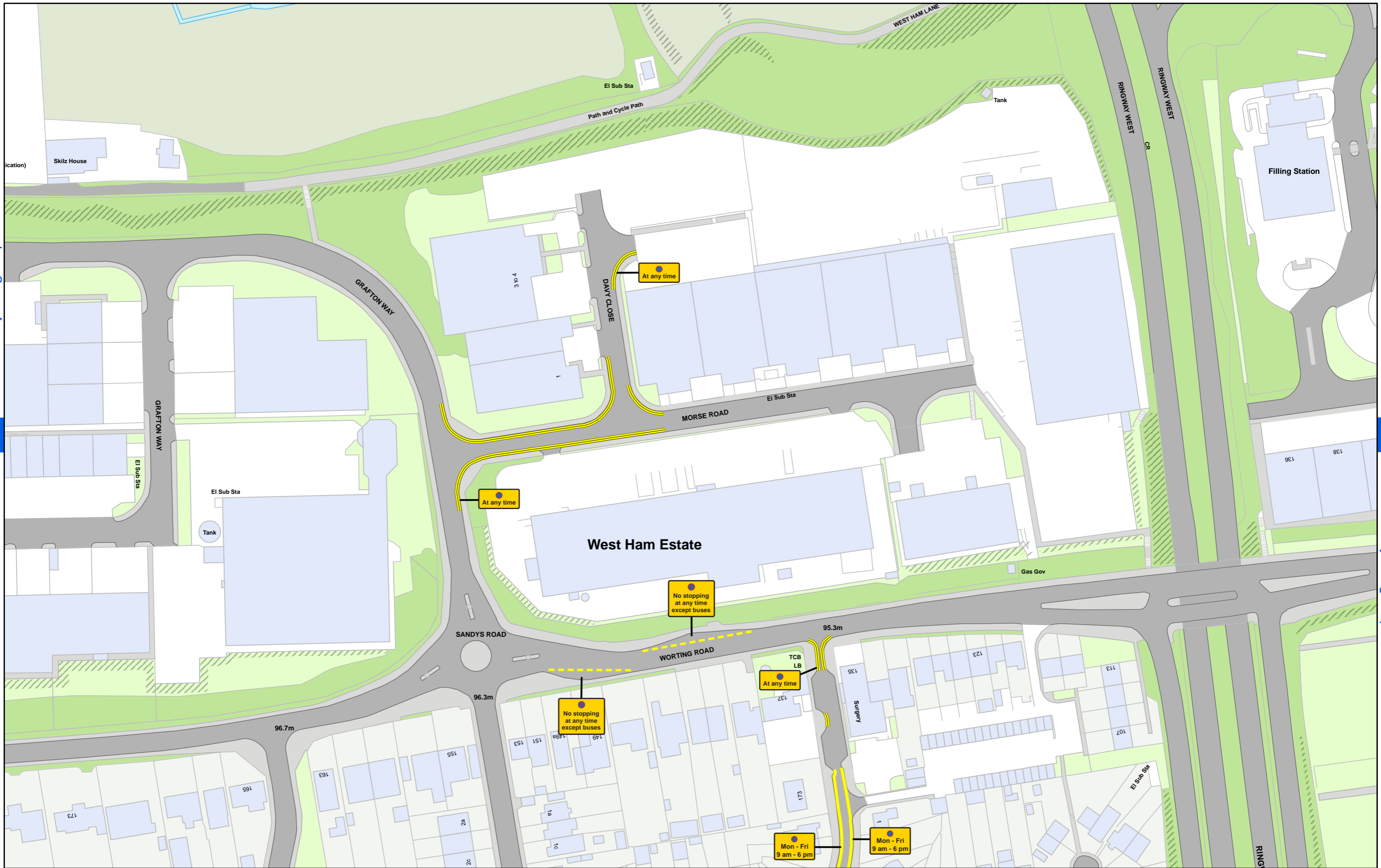
Key to Restriction Types Displayed

- No Waiting At Any Time
- ◆ Faded confirmed items (point)
- - - Faded confirmed items (line)
- - - Faded confirmed items (region)

This map is reproduced from Ordnance Survey material with the permission of Ordnance Survey on behalf of the Controller of His Majesty's Stationery Office © Crown Copyright. Unauthorised reproduction infringes Crown copyright and may lead to prosecution or civil proceedings. Hampshire County Council Licence No: 100019180 2025



DRAWING TITLE	
Grafton Way, Basingstoke - Static TRO Proposals	
SCALE	1 : 1000
DATE	15/09/2025
DRAWING No.	TNB/25/0155/003
DRAWN BY	GB



Click for adjoining map
AV 43

Click for adjoining map
AX 43

AW 44 Click for adjoining map



