

TRAFFIC ORDER PROPOSALS – PROHIBITION OF WAITING ON BEAULIEU AVENUE AND ROMSEY AVENUE, PORCHESTER

NOTICE IS HEREBY GIVEN that Hampshire County Council (“the Council”) proposes to make the above-mentioned Order, in exercise of its powers and duties under Sections 1, 2, 3, 4, 32, 35, 45, 46, 47, 49, 51, 53 and 122 of the Road Traffic Regulation Act 1984 (“the Act”), Part IV of Schedule 9 to the Act, and of all other enabling powers, after consultation with the Chief Officer of Police in accordance with Part III of Schedule 9 to the Act and having discharged its duty under section 122 of the Act.

GENERAL NATURE AND EFFECTS OF THE ORDER: Will be to:

- (i) Revoke the no waiting at any time restriction on both sides of Beaulieu Avenue between its junction with A27 Porchester Road and a point 40 metres south thereof.
- (ii) Impose no waiting at any time restrictions as described below:

<i>Road</i>	<i>Side</i>	<i>Length</i>
Beaulieu Avenue	East	Between its junction with A27 Porchester Road and a point approximately 32 metres south thereof.
		Between its junction with Romsey Avenue and a point approximately 12 metres north thereof.
	West	Between its junction with A27 Porchester Road and a point approximately 40 metres south thereof.
		Between its junction with Romsey Avenue and a point approximately 13 metres north thereof.
Romsey Avenue	North	Between a point 20 metres west of the centreline with Beaulieu Avenue and a point approximately 98 metres east thereof.
	South	Between a point 1 metre east of the boundary between numbers 32 and 34 Romsey Avenue and a point approximately 91 metres east thereof.
Romsey Avenue (spur)	East	Between its junction with Romsey Avenue and a point approximately 46 metres south thereof.
	West	Between its junction with Romsey Avenue and the northernmost point of the Romsey Road layby, an approximate distance of 10 metres.
		Between the southernmost point of the Romsey Road layby and a point approximately 8 metres further south.

This order will vary The Hampshire (Fareham) (Prohibition Restriction of Waiting and Parking Places) Consolidation Order 2023

FURTHER DETAILS: A copy of this notice, the proposed order, a map showing the location and effect of the proposal, a statement of reasons and the order to be varied may be viewed at <https://www.hants.gov.uk/community/publicnotices/?typeid=5> or inspected during the usual office hours at the following places:

- (i) Fareham Library, Osborn Road, Fareham, PO16 7EN (Opening hours: Monday, Tuesday & Thursday – Saturday: 09.30 – 17.00; Wednesday: 09.30 – 13.30)
- (ii) Fareham Borough Council, Civic Offices Customer Services, Civic Way, Fareham, PO16 7AZ (Opening hours: Monday to Friday 08.45 – 17.15)
- (iii) Hampshire County Council Headquarters, The Castle, Winchester, SO23 8UJ (Opening hours: Mondays to Thursdays 8.30 – 17.15; Fridays 8.30 – 16.45)
- (iv) Copies of the draft order, plans and statement of reasons can also be obtained by e-mailing public.notices@hants.gov.uk or by writing to Traffic Orders Team, Safer Roads and Parking, Economy, Transport and Environment, 2nd Floor, Elizabeth II Court West, The Castle, Winchester SO23 8UD quoting reference: A2080/KK

OBJECTIONS AND OTHER REPRESENTATIONS: All objections/other representations in respect of this proposal must be made in writing to The Castle, Winchester, SO23 8UD or email public.notices@hants.gov.uk quoting reference: - A2080/KK, by Friday 12th June 2026. All objections must state the grounds on which they are made. Under the requirements of current access to information legislation, any statement you make to the Council in response to this Notice may be made available to the press and to the public, who would be entitled to take copies of it if they so wished.

TITLE: The order, if made, will be known as “The Hampshire (Fareham) (Prohibition and Restriction of Waiting and Parking Places) Consolidation Order 2023 (Variation No. 4) Order 2026.”

PATRICK BLOGG Director of Universal Services, The Castle, Winchester, SO23 8UD,
email: public.notices@hants.gov.uk

HAMPSHIRE COUNTY COUNCIL

ROAD TRAFFIC REGULATION ACT 1984

THE HAMPSHIRE (FAREHAM) (PROHIBITION AND RESTRICTION OF WAITING AND PARKING PLACES) CONSOLIDATION ORDER 2023 (VARIATION NO. 4) ORDER 2026

Hampshire County Council in exercise of its powers and duties under Sections 1, 2, 3, 4, 32, 35, 45, 46, 47, 49, 51, 53 and 122 of the Act, Part IV of Schedule 9 to the Act, and of all other enabling powers, and after consultation with the Chief Officer of Police in accordance with Part III of Schedule 9 to the Act, hereby makes the following Order:

1. In this Order:
“The Principal Order” means The Hampshire (Fareham) (Prohibition and Restriction of Waiting and Parking Places) Consolidation Order 2023.
2. Article 6 of The Principal Order shall have effect as though plan IK117 attached thereto is replaced by plan IK117 attached hereto.
3. Article 6 of The Principal Order shall have effect as though plan IL117 shall be added to the Principal Order attached hereto.
4. The Principal Order shall be revoked to the extent specified in the Schedule to this Order.
5. This Order shall come into force on the _____ 2026 and may be cited as “The Hampshire (Fareham) (Prohibition and Restriction of Waiting and Parking Places) Consolidation Order 2023 (Variation No. 4) Order 2026.”.

GIVEN this _____ day of _____ 2026

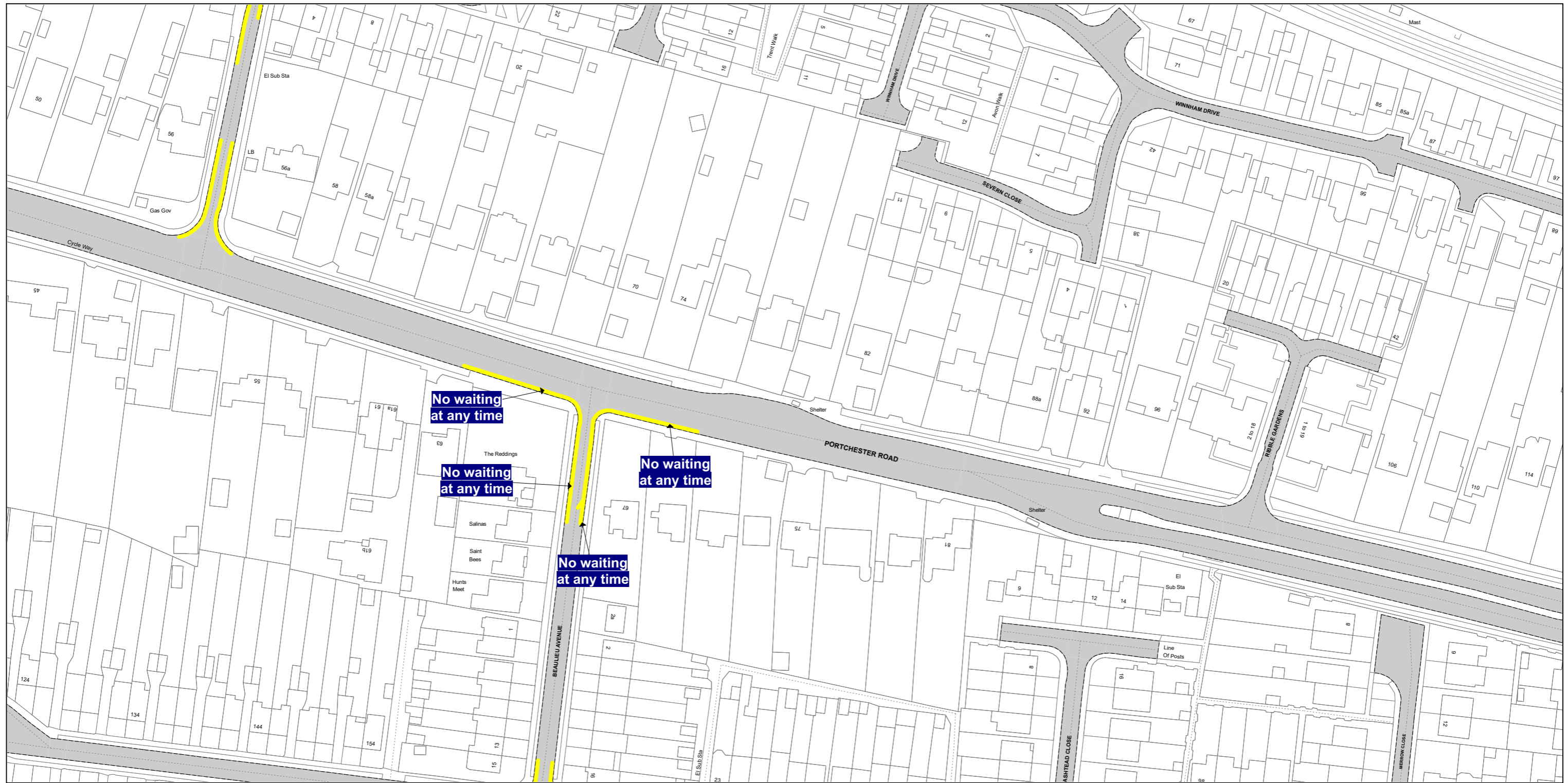
THE COMMON SEAL of HAMPSHIRE)
COUNTY COUNCIL was hereunto affixed)
In the presence of: _____)

Authorised Signatory

**SCHEDULE
Revocations**

Plan Number	Superseded No.	Revision No.
IK117	0	1
IL117	0	1

THE HAMPSHIRE COUNTY COUNCIL PROHIBITION AND RESTRICTION OF WAITING AND PARKING PLACES MAP SCHEDULES

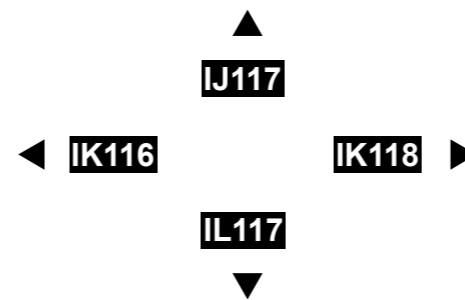


SCALE - 1 : 1250 at A3 size

This map is reproduced from Ordnance Survey material with the permission of Ordnance Survey on behalf of the Controller of His Majesty's Stationery Office © Crown Copyright. Unauthorised reproduction infringes Crown copyright and may lead to prosecution or civil proceedings. Hampshire County Council Licence No: 100019180 2026



NOTE: SEE STATIC MAP SCHEDULES LEGEND FOR RESTRICTIONS DISPLAYED



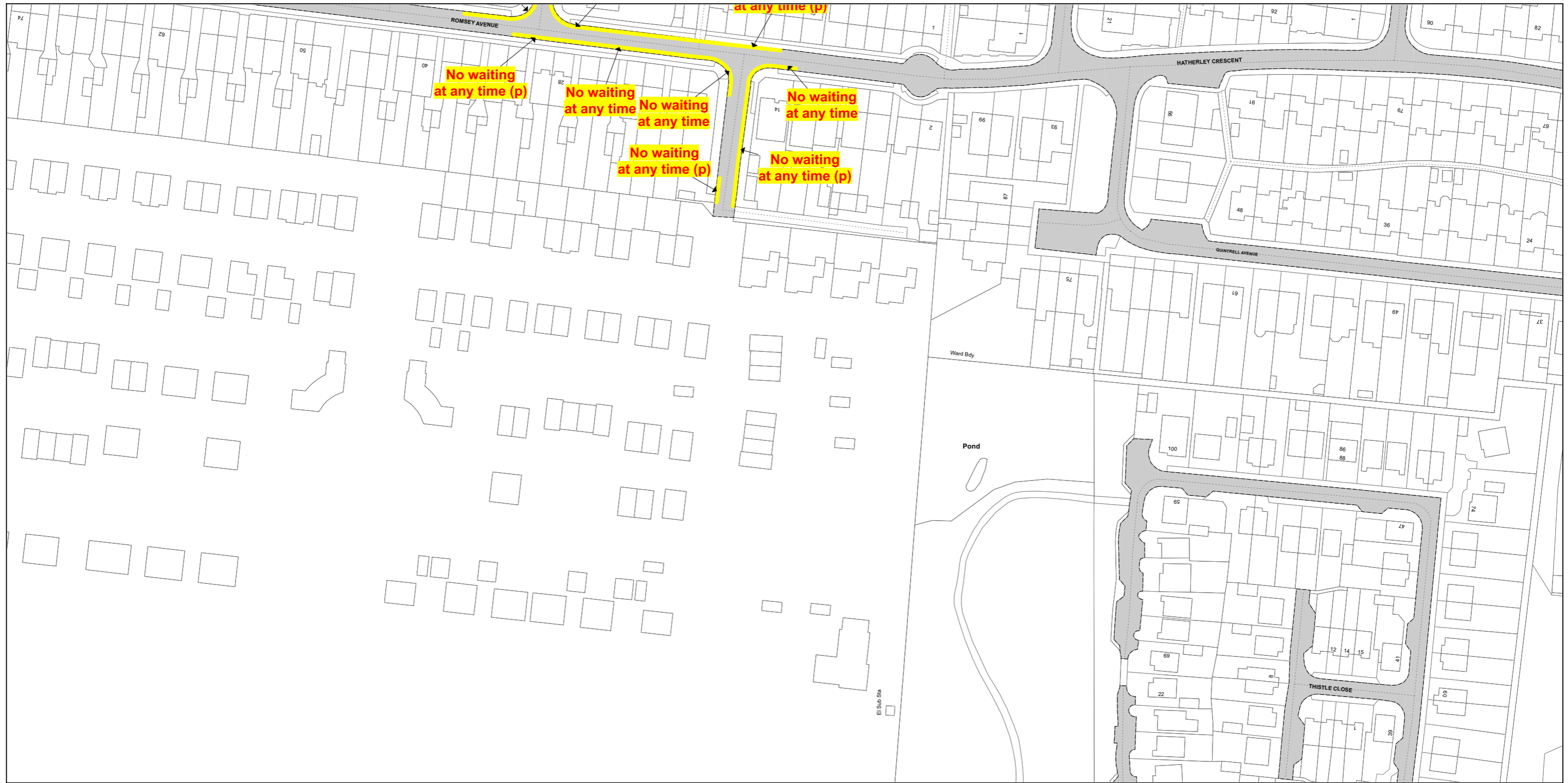
Status:

Tile Reference: Tile Ref: IK117

Sheet Revision Number: DRAFT

Sheet Active From:

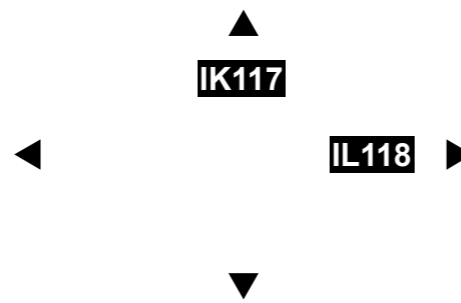
THE HAMPSHIRE COUNTY COUNCIL PROHIBITION AND RESTRICTION OF WAITING AND PARKING PLACES MAP SCHEDULES



SCALE - 1 : 1250 at A3 size

NOTE: SEE STATIC MAP SCHEDULES LEGEND FOR RESTRICTIONS DISPLAYED

This map is reproduced from Ordnance Survey material with the permission of Ordnance Survey on behalf of the Controller of His Majesty's Stationery Office © Crown Copyright. Unauthorised reproduction infringes Crown copyright and may lead to prosecution or civil proceedings. Hampshire County Council Licence No: 100019180 2026



Status:

Tile Reference: Tile Ref: IL117

Sheet Revision Number: DRAFT

Sheet Active From:

**THE HAMPSHIRE (FAREHAM) (PROHIBITION AND RESTRICTION OF WAITING AND PARKING PLACES) CONSOLIDATION ORDER 2023 (VARIATION NO. 4)
ORDER 2026**

Statement of Reasons

Planning consent has been given for a new development, consisting of 225 properties, south of the existing spur off Romsey Avenue, Portchester.

In order to mitigate the potential impact of increased traffic, movements generated by this development, Hampshire County Council has secured developer funding to introduce a new Traffic Regulation Order for parking restrictions on sections of the existing road network leading to the development. The new and amended parking restrictions on Beaulieu Avenue and Romsey Avenue are proposed to maintain access and aid the free flow of all traffic, as well as maintaining clear sight lines for traffic and pedestrians.

Although these proposals will incur some loss of on-road parking spaces, part of HCC's Planning and Section 278 agreements with the developer includes provision of laybys to enable parking to continue on some sections of the route, which will reduce the need for further parking restrictions that would generate further loss of parking space.

The proposed sections of "No waiting at any time" (double yellow lines) are intended to prevent vehicles being parked too close to junctions where they would impede visibility and sight lines for all road users, and to maintain access for through traffic in-between junctions.

AMENDED

HAMPSHIRE COUNTY COUNCIL ROAD TRAFFIC REGULATION ACT 1984

THE HAMPSHIRE (FAREHAM) (PROHIBITION AND RESTRICTION OF WAITING AND PARKING PLACES) CONSOLIDATION ORDER 2023

Hampshire County Council in exercise of its powers and duties under sections 1, 2, 3, 4, 32, 35, 45, 46, 47, 49, 51, 53, 122 (1) and 122 (2) of the Act, Part IV of Schedule 9 to the Act, and of all other enabling and amending legislation and powers, and after consultation with the Chief Officer of Police in accordance with Part III of Schedule 9 to the Act, hereby makes the following Order:

PART 1 GENERAL

Citation and commencement

1. This Order shall come into operation on Monday 31st July 2023 and may be cited as The Hampshire (Fareham) (Prohibition and Restriction of Waiting and Parking Places) (Consolidation) Order 2023.
2. The map schedules attached hereto in Schedule 7 ("the map schedules") are incorporated into this Order.
3. The traffic regulation orders imposing waiting prohibitions and restrictions and all on street parking places orders which relate to roads in the Borough of Fareham made prior to this Order and listed in Schedule 1 to this Order are hereby revoked. This Order consolidates all the contents of those orders in this Order.

Definitions

4. In this Order, except where the context otherwise requires, the following expressions have the meanings hereby respectively assigned to them:
 - "the Act" means the Road Traffic Regulation Act 1984;
 - "the Council" means Hampshire County Council
 - "the Regulations of 2016" means the Traffic Signs Regulations and General Directions 2016
 - "Area identifier" means an alpha and or alpha/numeric identifier specified in Column 1 of Schedule 3, applicable to the type of parking places specified in Column 2, which indicates the Residents Parking Area specified in Column 3 and is used on permits to identify the permit parking places for which they are valid and on signs at relevant parking places and in the map tile labels and/or map schedule legend in the map schedule to indicate the permits valid at those parking places;
 - "Business Visitor Permit" shall mean a permit issued to businesses which comply with the conditions listed in Article 37;

- (c) the provisions of the Act as amended shall apply to the disposal of any such Vehicle removed by or on behalf of the Council pursuant to this Article.

Nothing in this Article shall apply in respect of a Vehicle displaying in the Relevant Position a valid Disabled Person's Badge issued by any local authority.

Derogation and Precedence over other Orders

74. (1) The restrictions imposed by this Order shall be in addition to and not in derogation of any restrictions or requirements imposed by any Regulations made or having effect as if made under the Act or by or under any other enactment.
- (2) Where the provisions of any order made or having effect as if made under the Act which imposes any prohibition or restriction on waiting by Vehicles or grant any exemption from such prohibition or restriction relate to a length of road designated as a Parking Place in this Order the provisions of this Order shall prevail.

GIVEN this 6th day of July 2023

THE COMMON SEAL of HAMPSHIRE)
 COUNTY COUNCIL was hereunto affixed)
 in the presence of:)

J. A. Austin
 Authorised Signatory



**SCHEDULE 1
 Revocations**

Name of Order	Operation Date
The Hampshire (Fareham) (Prohibition and Restriction of Waiting and Parking Places) Consolidation Order 2020	August 29 2020
The Hampshire (Access Road into Friary Meadow, Titchfield, Fareham) (Prohibition of Waiting) Order 2020	November 28 2020

