

## TRAFFIC ORDER PROPOSALS – PROHIBITION OF WAITING IN THE WALWORTH ROAD AREA IN ANDOVER

NOTICE IS HEREBY GIVEN that Hampshire County Council (“the Council”) proposes to make the above-mentioned Order, in exercise of its powers and duties under Sections 1, 2, 4, 5 and 122 of the Road Traffic Regulation Act 1984 (“the Act”), Part IV of Schedule 9 to the Act, and of all other enabling powers, after consultation with the Chief Officer of Police in accordance with Part III of Schedule 9 to the Act and having discharged its duty under section 122 of the Act.

**GENERAL NATURE AND EFFECTS OF THE ORDER:** Will be to implement Prohibition of Waiting Restrictions along roads in Andover as described in the following schedule:

### No Waiting at any Time

Road	Side	Description
Finkley Farm Road	North	Between its access road to Finkley Down Farm and a point 134 metres west of that access.
Finkley Farm Road	South	Between its access road to Finkley Down Farm and a point 140 metres west of that access.
North Way (part spine and North Spur)	Both	Between its junction with Walworth Road and a point 242 metres north thereof.
Walworth Road	South	Between a point 20 metres east of Central Way and a point 183 metres east of that point.
Walworth Road	North	Between a point 370 metres east of its roundabout junction with North Way and a point 160 metres east of that point.

**FURTHER DETAILS:** A copy of this notice, the proposed order, a map showing the location and effect of the proposal, a statement of reasons and the order to be varied may be viewed at <https://www.hants.gov.uk/community/publicnotices> or inspected during the usual office hours at the following places:

- (i) Andover Library, Chantry Centre, Andover, SP10 1LT (Opening hours: Monday & Wednesday – Saturday: 09.30 - 17.00; Tuesday: 09.30 - 13.30)
- (ii) Test Valley Borough Council, Andover Offices, Beech Hurst, Weyhill Road, Andover, SP10 3AJ (Opening hours: Monday – Thursday: 08.30 - 17.00; Friday: 08.30 - 16.30)
- (iii) Hampshire County Council Headquarters, The Castle, Winchester, SO23 8UJ (Opening hours: Mondays to Thursdays 8.30 – 17.15; Fridays 8.30 – 16.45)
- (iv) Copies of the draft order, plan and statement of reasons can also be obtained by e-mailing [public.notices@hants.gov.uk](mailto:public.notices@hants.gov.uk) or by writing to Traffic Orders Team, Safer Roads and Parking, Universal Services, 2nd Floor, Elizabeth II Court West, The Castle, Winchester SO23 8UD quoting reference: A2170/MJB

**OBJECTIONS AND OTHER REPRESENTATIONS:** All objections/other representations in respect of this proposal must be made in writing to The Castle, Winchester, SO23 8UD or email [public.notices@hants.gov.uk](mailto:public.notices@hants.gov.uk) quoting reference: A2170/MJB, by Friday 10<sup>th</sup> July 2026. All objections must state the grounds on which they are made. Under the requirements of current access to information legislation, any statement you make to the Council in response to this

Notice may be made available to the press and to the public, who would be entitled to take copies of it if they so wished.

**TITLE:** The order, if made, will be known as “The Hampshire (The Borough of Test Valley) (Prohibition and Restriction of Waiting and Parking Places) Consolidation Order 2021 (Variation No. 3) (Walworth Road Area) Order 2026”.

PATRICK BLOGG Director of Universal Services, The Castle, Winchester, SO23 8UD, email: [public.notices@hants.gov.uk](mailto:public.notices@hants.gov.uk)

**THE HAMPSHIRE (THE BOROUGH OF TEST VALLEY) (PROHIBITION AND RESTRICTION OF WAITING AND PARKING PLACES) CONSOLIDATION ORDER 2021 (VARIATION NO. 3) (WALWORTH ROAD AREA) ORDER 2026**

**Statement of Reasons**

Walworth Road in Andover is varying in width between 6m and 7m. It is a local distributor road serving the adjacent industrial units off the local road network and beyond to further settlements to the east. The junction with North Way provides access to the newly constructed residential development at East Anton and Finkley Down Farm.

A new access road is being constructed on the southern side of the carriageway along Walworth Road, which would serve the proposed industrial development.

The no waiting at anytime restrictions are proposed to prevent parking within proximity of the junctions.

**HAMPSHIRE COUNTY COUNCIL**

**ROAD TRAFFIC REGULATION ACT 1984**

**THE HAMPSHIRE (THE BOROUGH OF TEST VALLEY) (PROHIBITION AND RESTRICTION OF WAITING AND PARKING PLACES) CONSOLIDATION ORDER 2021 (VARIATION NO. 3) (WALWORTH ROAD AREA) ORDER 2026**

Hampshire County Council in exercise of its powers and duties under Sections 1, 2, 3, 4, 5, 32, 35, 45, 46, 47, 49, 51, 53 and 122 of the Road Traffic Regulation Act 1984 (“the Act”), Part IV of Schedule 9 to the Act, and of all other enabling powers, and after consultation with the Chief Officer of Police in accordance with Part III of Schedule 9 to the Act, hereby makes the following Order:

1. In this Order:  
“The Principal Order” means The Hampshire (The Borough of Test Valley) (Prohibition and Restriction of Waiting and Parking Places) Consolidation Order 2021
2. Article 6 of The Principal Order shall have effect as though plans: CB73, CC73 and CC74 attached thereto are replaced by plans CB73, CC73 and CC74 attached hereto.
3. The Principal Order shall be revoked to the extent specified in the Schedule to this Order
4. This Order shall come into operation on the \_\_\_\_\_ 2026 and may be cited as “The Hampshire (The Borough of Test Valley) (Prohibition and Restriction of Waiting and Parking Places) Consolidation Order 2021 (Variation No. 3) (Walworth Road Area) Order 2026”.

GIVEN this \_\_\_\_\_ day of \_\_\_\_\_ 2026

THE COMMON SEAL of HAMPSHIRE )  
COUNTY COUNCIL was hereunto affixed )  
In the presence of: )

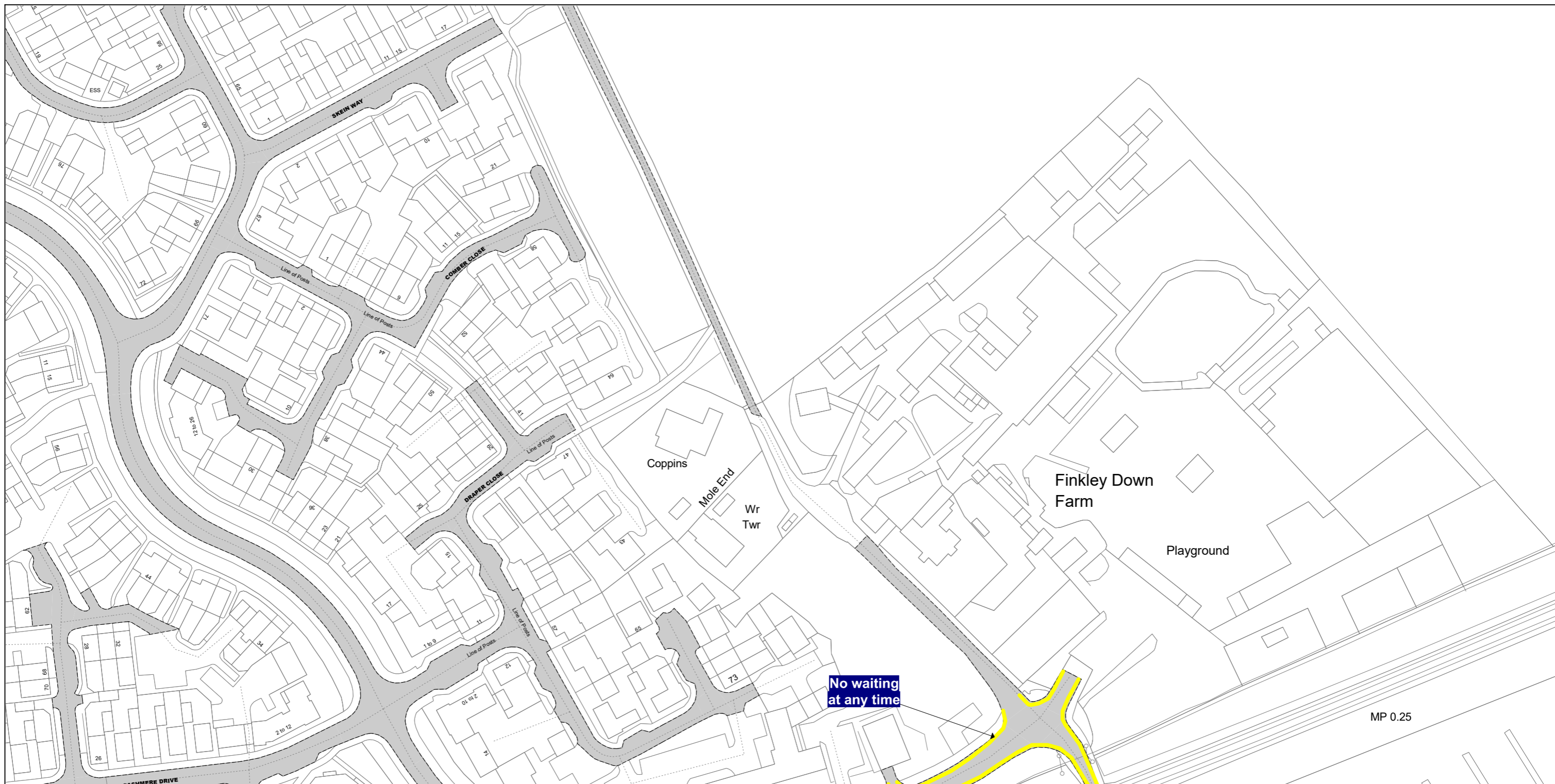
Authorised Signatory

**SCHEDULE**

**Revocations**

<b>Plan Number</b>	<b>Superseded No.</b>	<b>Revision No.</b>
CB73	0	1
CC73	0	1
CC74	0	1

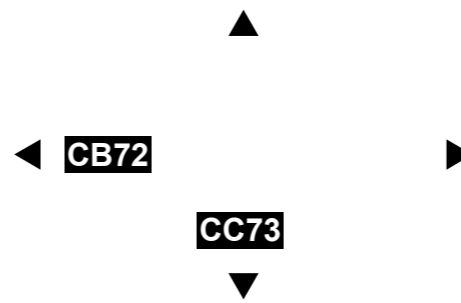
**THE HAMPSHIRE COUNTY COUNCIL PROHIBITION AND RESTRICTION OF WAITING AND PARKING PLACES MAP SCHEDULES**



**SCALE - 1 : 1250** at A3 size

NOTE: SEE STATIC MAP SCHEDULES LEGEND FOR RESTRICTIONS DISPLAYED

This map is reproduced from Ordnance Survey material with the permission of Ordnance Survey on behalf of the Controller of His Majesty's Stationery Office © Crown Copyright. Unauthorised reproduction infringes Crown copyright and may lead to prosecution or civil proceedings. Hampshire County Council Licence No: 100019180 2026



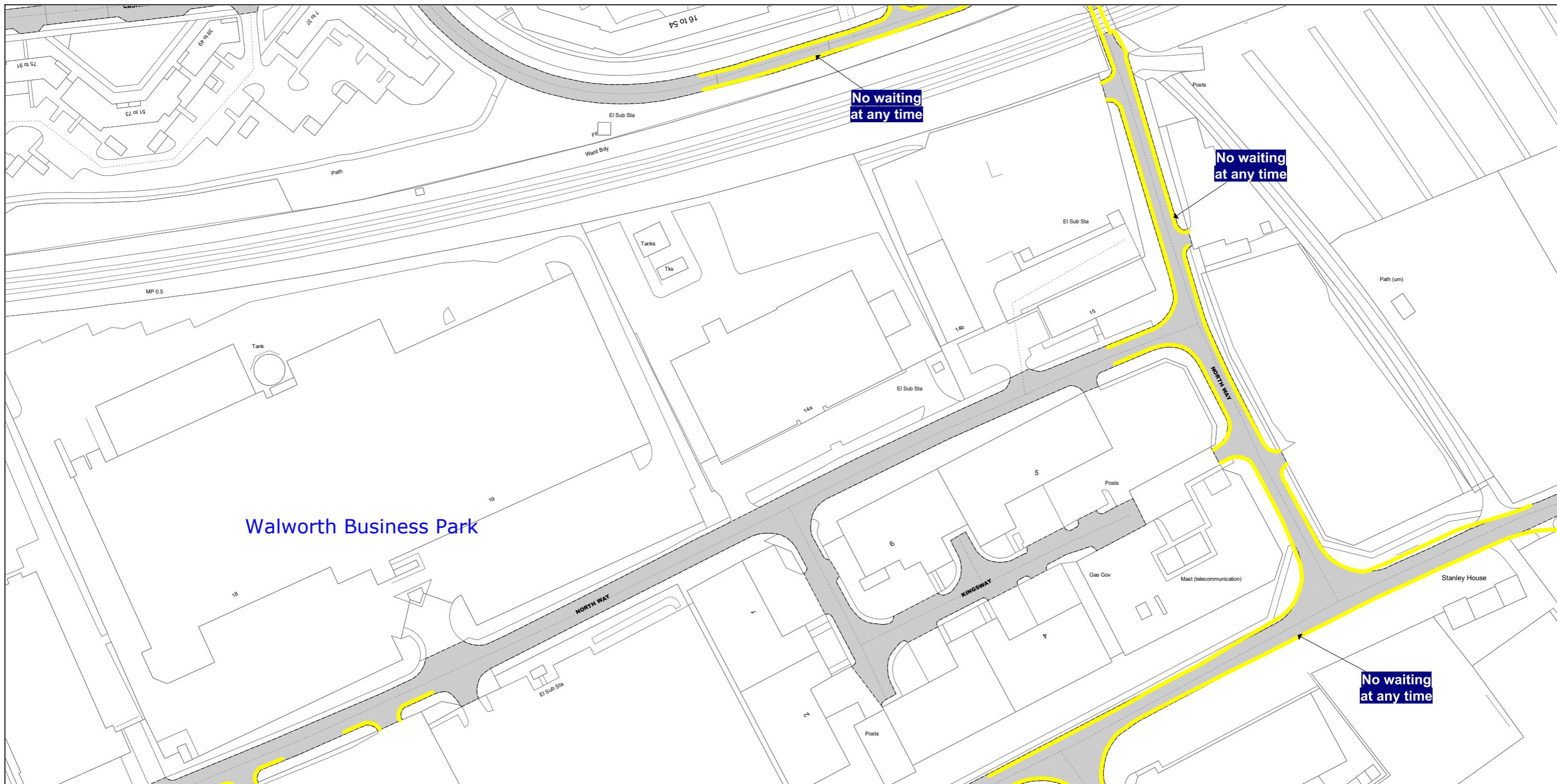
Status:

Tile Reference: Tile Ref: CB73

Sheet Revision Number: DRAFT

Sheet Active From:

# THE HAMPSHIRE COUNTY COUNCIL PROHIBITION AND RESTRICTION OF WAITING AND PARKING PLACES MAP SCHEDULES

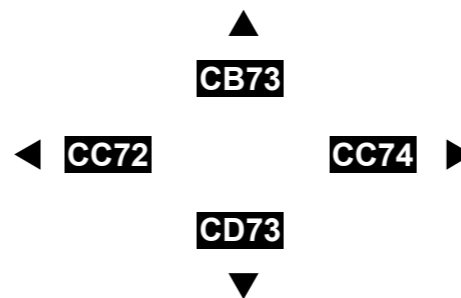


**SCALE - 1 : 1250** at A3 size

This map is reproduced from Ordnance Survey material with the permission of Ordnance Survey on behalf of the Controller of His Majesty's Stationery Office © Crown Copyright. Unauthorised reproduction infringes Crown copyright and may lead to prosecution or civil proceedings. Hampshire County Council Licence No: 100019180 2026



NOTE: SEE STATIC MAP SCHEDULES LEGEND FOR RESTRICTIONS DISPLAYED



Status:

Tile Reference: Tile Ref: CC73

Sheet Revision Number: DRAFT

Sheet Active From:

# THE HAMPSHIRE COUNTY COUNCIL PROHIBITION AND RESTRICTION OF WAITING AND PARKING PLACES MAP SCHEDULES

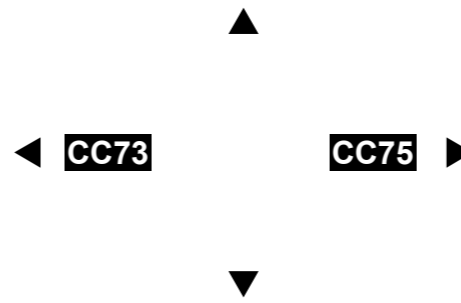


**SCALE -** 1 : 1250 at A3 size

This map is reproduced from Ordnance Survey material with the permission of Ordnance Survey on behalf of the Controller of His Majesty's Stationery Office © Crown Copyright. Unauthorised reproduction infringes Crown copyright and may lead to prosecution or civil proceedings. Hampshire County Council Licence No: 100019180 2026



NOTE: SEE STATIC MAP SCHEDULES LEGEND FOR RESTRICTIONS DISPLAYED



**Status:**

**Tile Reference:** Tile Ref: CC74

**Sheet Revision Number:** DRAFT

**Sheet Active From:**