

## **TRAFFIC ORDER PROPOSALS – NO WAITING AT ANY TIME, RESTRICTED WAITING & DISABLED PERSONS PARKING PLACE ON WATER LANE, DIBDEN PURLIEU**

NOTICE IS HEREBY GIVEN that Hampshire County Council (“the Council”) proposes to make the above-mentioned Order, in exercise of its powers and duties under Sections 1, 2, 3, 4, 5, 32, 35, 45, 46, 47, 49, 51, 53 and 122 of the Road Traffic Regulation Act 1984 (“the Act”), Part IV of Schedule 9 to the Act, and of all other enabling powers, after consultation with the Chief Officer of Police in accordance with Part III of Schedule 9 to the Act and having discharged its duty under section 122 of the Act.

**GENERAL NATURE AND EFFECTS OF THE ORDER:** Will be to:

- (i) implement a Disabled Persons Parking Bay on the north-west side of Water Lane between a point 23 metres north-west of its junction with Peartree Road and a point 12 metres north-west of that point.
- (ii) the Disabled Persons Parking Bay, above will result in a 4 metre reduction of ‘No Stopping School Keep Clear markings to the west of Orchard Infants School, the extent of which will now be the north-west side of Water Lane between a point 35 metres north-east of its junction with Peartree Road and a point 19 metres north-east of the entrance to Orchard Infant School.
- (iii) implement No Waiting at Any Time restrictions on Water Lane as described below:
  - (a) North-west side between a point 22.5 metres south-west of its junction with Peartree Road and a point 15 metres south-west thereof.
  - (b) North-west side between a point 1.5 metres south-west of its junction with Peartree Road and a point 23 metres north-east of that junction, an approximate distance of 29 metres.
  - (c) South-east between a point 22.5 metres south-west of its junction with Peartree Road and a point 14 metres south-west thereof.

**FURTHER DETAILS:** A copy of this notice, the proposed order, a map showing the location and effect of the proposal, and statement of reasons may be viewed at <https://www.hants.gov.uk/community/publicnotices> or inspected during the usual office hours at the following places:

- (i) Hythe Library, Pylewell Road, Hythe, Southampton, SO45 6AQ (Opening hours: Monday – Thursday: 09.30 - 17.00; Saturday: 09.30 - 13.30)
- (ii) New Forest District Council, Appletree Court, Beaulieu Road, Lyndhurst, SO43 7PA (Opening hours: Monday – Thursday: 08.45 - 17.15; Friday: 08.45 - 16.45)
- (iii) Hampshire County Council Headquarters, The Castle, Winchester, SO23 8UJ (Opening hours: Mondays to Thursdays 8.30 – 17.15; Fridays 8.30 – 16.45)
- (iv) Copies of the draft order, plan(s) and statement of reasons can also be obtained by e-mailing [public.notices@hants.gov.uk](mailto:public.notices@hants.gov.uk) or by writing to Traffic Orders Team, Safer Roads and Parking, Universal Services, 2nd Floor, Elizabeth II Court West, The Castle, Winchester SO23 8UD quoting reference: A2171/SV

**OBJECTIONS AND OTHER REPRESENTATIONS:** All objections/other representations in respect of this proposal must be made in writing to The Castle, Winchester, SO23 8UD or email [public.notices@hants.gov.uk](mailto:public.notices@hants.gov.uk) quoting reference: A2171/SV, by Friday 31st July 2026. All objections must state the grounds on which they are made. Under the requirements of current access to information legislation, any statement you make to the Council in response to this Notice may be made available to the press and to the public, who would be entitled to take copies of it if they so wished.

**TITLE:** The order, if made, will be known as “The Hampshire (New Forest) (Prohibition and Restriction of Waiting and Parking Places) (Consolidation) Order 2021 (Variation No. 7) Order 2026”

PATRICK BLOGG Director of Universal Services, The Castle, Winchester, SO23 8UD, email: [public.notices@hants.gov.uk](mailto:public.notices@hants.gov.uk)

**HAMPSHIRE COUNTY COUNCIL**

**ROAD TRAFFIC REGULATION ACT 1984**

**THE HAMPSHIRE (NEW FOREST) (PROHIBITION AND RESTRICTION OF WAITING AND PARKING PLACES) (CONSOLIDATION) ORDER 2021 (VARIATION NO. 7) ORDER 2026**

Hampshire County Council in exercise of its powers and duties under Sections 1, 2, 3, 4, 5, 32, 35, 45, 46, 47, 49, 51, 53 and 122 of the Road Traffic Regulation Act 1984 (“the Act”), Part IV of Schedule 9 to the Act, and of all other enabling powers, and after consultation with the Chief Officer of Police in accordance with Part III of Schedule 9 to the Act, hereby makes the following Order:

1. In this Order:  
“The Principal Order” means “The Hampshire (New Forest) (Prohibition and Restriction of Waiting and Parking Places) (Consolidation) Order 2021”
2. Article 6 of The Principal Order shall have effect as though plan: IG79 attached thereto are replaced by plan: IG79 attached hereto.
3. The Principal Order shall be revoked to the extent specified in the Schedule to this Order
4. This Order shall come into operation on the \_\_\_\_\_ 2026 and may be cited as “The Hampshire (New Forest) (Prohibition and Restriction of Waiting and Parking Places) (Consolidation) Order 2021 (Variation No. 7) (Water Lane, Dibden Purlieu), Order 2026”.

GIVEN this \_\_\_\_\_ day of \_\_\_\_\_ 2026

THE COMMON SEAL of HAMPSHIRE )  
COUNTY COUNCIL was hereunto affixed )  
In the presence of: )

Authorised Signatory

**SCHEDULE**

**Revocations**

<b>Plan Number</b>	<b>Superseded No.</b>	<b>Revision No.</b>
IG79	0	1



ORCHARD  
INFANT  
SCHOOL

Existing School Keep Clear  
Marking to be reduced.

New Disabled Persons  
Parking Place Restriction,  
following relocation.

New No Waiting At  
Any Time Restriction.

New No Waiting At  
Any Time Restriction

DISABLED

SCHOOL KEEP CLEAR  
WATER LANE

PEARTREE ROAD

WATER LANE

15.0

14.0

12.0

LEGEND

Existing Prohibition of Waiting At Any Time

Proposed Prohibition of Waiting At Any Time Restriction

Existing No Stopping on School Marking Monday to Friday 8am - 5pm Restriction

Proposed Reduction of No Stopping on School Marking Monday to Friday 8am - 5pm Restrictions.

Proposed Blue Badge Holders Only Restriction

© CROWN COPYRIGHT AND DATABASE RIGHTS 2018  
ALL RIGHTS RESERVED. HCC 100019180



**Hampshire**  
County Council

PATRICK BLOGG - DIRECTOR OF UNIVERSAL SERVICES

DESIGNER  
DH

CAD  
DH

CHECKED

APPROVED

SCHEME

WATER LANE, DIBDEN PURLIEU  
TRAFFIC REGULATION ORDER

JOB No.

SCALE @ A3  
1:400

DATE  
10/03/2026

SHEET NUMBER  
1 OF 1

DRAWING TITLE

PROPOSED PARKING RESTRICTIONS  
TRO PLAN

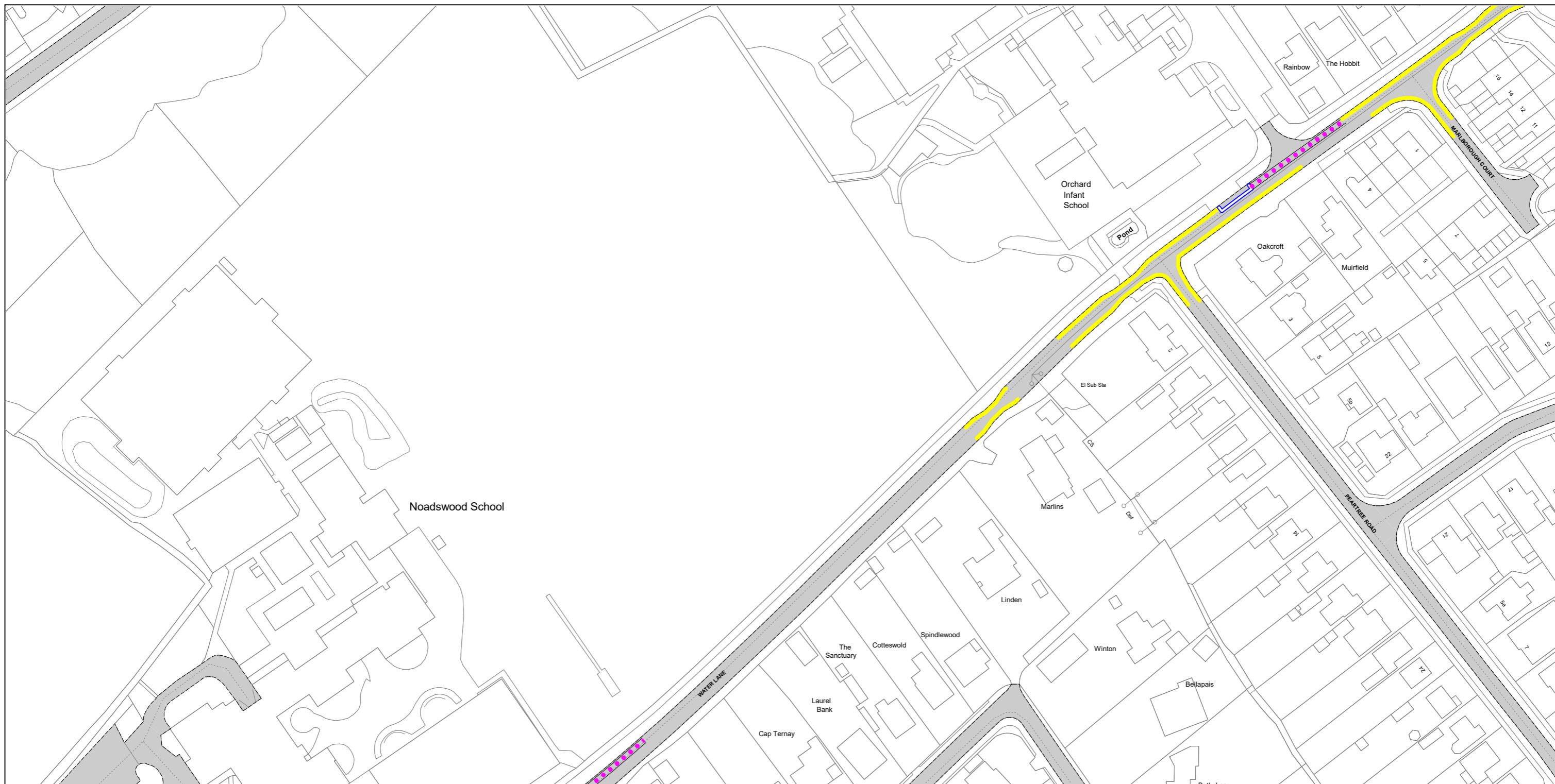
HCC CAD PLOT: 20/4/2026 9:41:40

DRAWING NUMBER  
WLDB/26/DH/230

REV  
A

REV	AMENDMENTS	DATE	CAD	CHKD	APPD
A	Amended following site visit confirmation of works. Added Road Names	20/04/2026	DH		

# THE HAMPSHIRE COUNTY COUNCIL PROHIBITION AND RESTRICTION OF WAITING AND PARKING PLACES MAP SCHEDULES

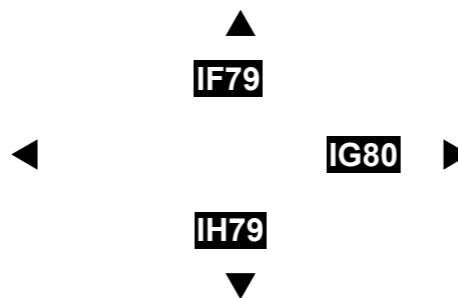


**SCALE - 1 : 1250** at A3 size

This map is reproduced from Ordnance Survey material with the permission of Ordnance Survey on behalf of the Controller of His Majesty's Stationery Office © Crown Copyright. Unauthorised reproduction infringes Crown copyright and may lead to prosecution or civil proceedings. Hampshire County Council Licence No: 100019180 2026



NOTE: SEE STATIC MAP SCHEDULES LEGEND FOR RESTRICTIONS DISPLAYED



Status:

Tile Reference: Tile Ref: IG79

Sheet Revision Number: DRAFT

Sheet Active From:

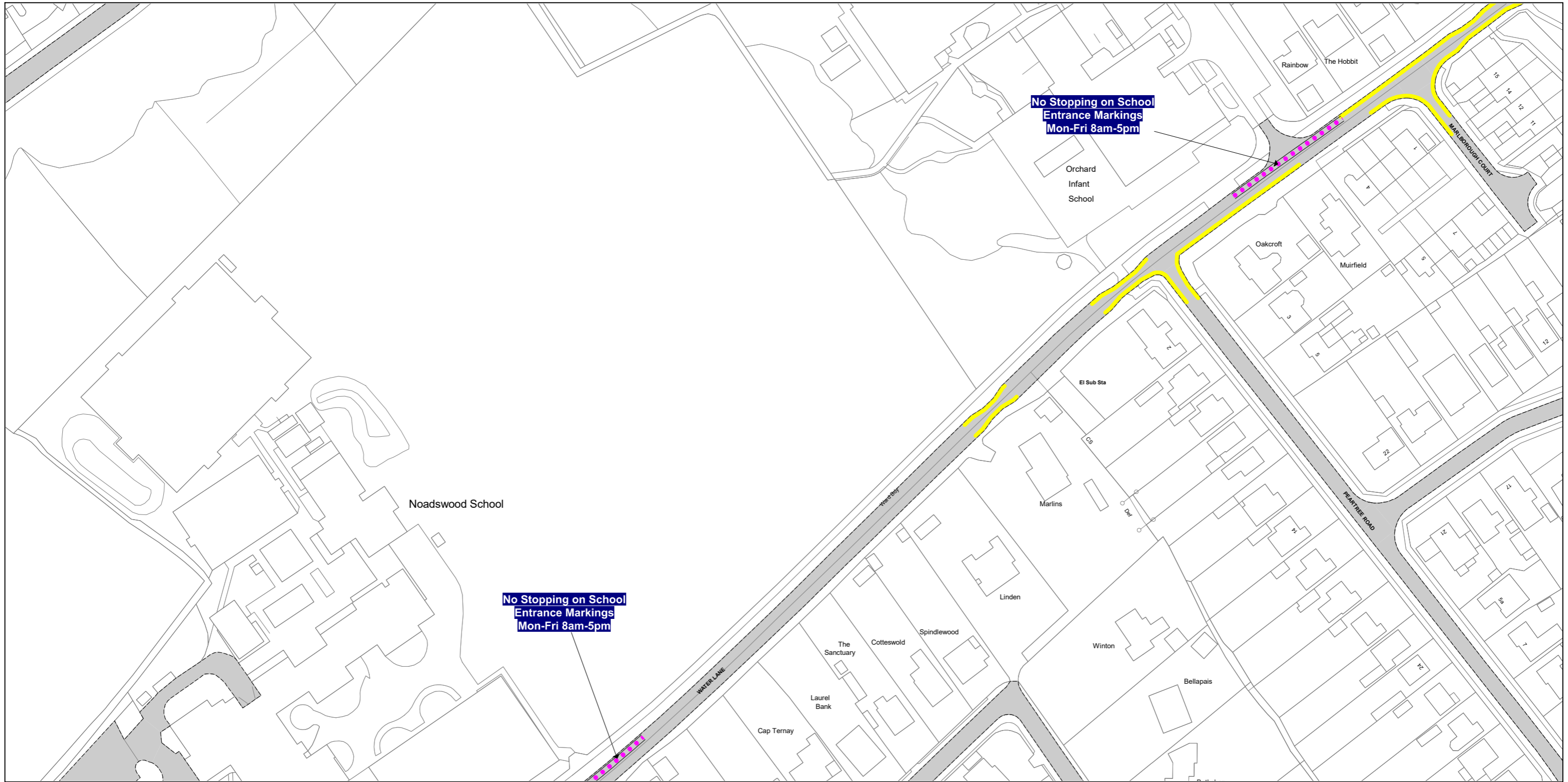
**The Hampshire (New Forest) (Prohibition and Restriction of Waiting And Parking Places) (Consolidation) Order 2021 (Variation No. 7) (Water Lane, Dibden Purlieu), Order 2026**

**Statement of Reasons**

As part of the Orchards Gate development on Noads Way (Planning Reference: 22/10813), the developer constructed a new footway and crossing facility on Water Lane to the east of the junction with Peartree Avenue. This followed a well-trodden route suggesting local preference for residents to access Orchard Infants and Junior Schools, and other amenities. The new footway and crossing facility consist of a buildout, and to ensure the safety of pedestrians using the crossing, especially younger children, Hampshire County Council required reassurance that the visibility for pedestrians would be maintained and free from parking. Consequently, the proposals to implement double yellow lines has been established to maintain the pedestrian visibility either side of the new and existing crossing facilities to the east and west of the junction with Peartree Road respectively, as well as a clear junction. This entailed the relocation of the Disabled Bays implemented for Orchard Schools, and the reduction of the School Keep Clear (No Stopping on Entrance Markings) restrictions already in place. These works have already been conducted on site by the developer's contractor.

# REVOKED

## THE HAMPSHIRE COUNTY COUNCIL PROHIBITION AND RESTRICTION OF WAITING AND PARKING PLACES MAP SCHEDULES

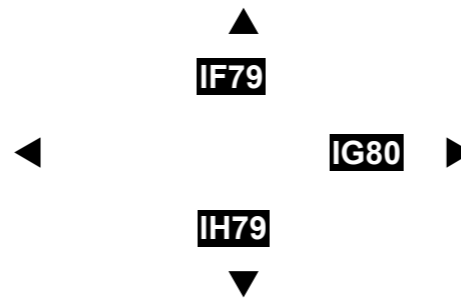


**SCALE -** 1 : 1250 at A3 size

This map is reproduced from Ordnance Survey material with the permission of Ordnance Survey on behalf of the Controller of Her Majesty's Stationery Office © Crown Copyright. Unauthorised reproduction infringes Crown copyright and may lead to prosecution or civil proceedings. Hampshire County Council Licence No: 100019180 2021



NOTE: SEE STATIC MAP SCHEDULES LEGEND FOR RESTRICTIONS DISPLAYED



Status: CONFIRMED

Tile Reference: Tile Ref: IG79

Sheet Revision Number: 0

Sheet Active From: 18/12/2021