NOTICE OF MAKING AN ORDER

HIGHWAYS ACT 1980
WILDLIFE AND COUNTRYSIDE ACT 1981

HAMPSHIRE COUNTY COUNCIL

THE HAMPSHIRE (BASINGSTOKE AND DEANE BOROUGH NO.39)
(PARISH OF ST MARY BOURNE - PART OF FOOTPATH NO.43)
(PARISH OF HURSTBOURNE PRIORS - PART OF FOOTPATH NO.7 AND NO.12)
(TEST VALLEY BOROUGH NO.51)
(PARISH OF LONGPARISH - PART OF FOOTPATH NO.34)
PUBLIC PATH DIVERSION AND DEFINITIVE MAP AND STATEMENT MODIFICATION ORDER 2026

The above-named Order, made on 22 October 2026 under Section 119 of the Highways Act 1980, will divert short sections of the above-named public footpaths to accommodate the installation of gates and gaps on the access roads over which the footpaths run, as follows:

- Gate 1 to be installed on St Mary Bourne FP 43 south of Walworth Road;
- Gate 2 to be installed on Hurstbourne Priors Footpath 7 west of Faulkners Down House;
- Gate 3 to be installed on Hurstbourne Priors Footpath 7 south east of Faulkners Down House;
- Gate 4 to be installed on Hurstbourne Priors Footpath 12 south west of Faulkners Down House;
- Gap to be installed on Longparish Footpath 34 approximately halfway between Harewood Peak House and Faulkners Down House.

A copy of the Order and the Order map have been placed and may be seen free of charge at the offices of Hampshire County Council, The Castle, Winchester, SO23 8UD and at the offices of Basingstoke and Deane Borough Council, Civic Offices, London Road, Basingstoke, RG21 4AH; or online at www.hants.gov.uk/publicnotices. Copies of the Order and the map can be provided on request.

Any representations about or objections to the Order may be sent in writing to the Head of Countryside Access, Universal Services, Hampshire County Council, The Castle, Winchester, SO23 8UD or via e-mail to row.notices@hants.gov.uk quoting reference:- PPO 5283 no later than 25 December 2026. Please state the grounds on which they are made.

The personal data you provide in any representation will be treated in accordance with Data Protection Legislation, and may be published in a decision report, be disclosed to other interested parties, including the landowner (or their representatives). It may also be made public if the matter is referred to the Planning Inspectorate. Your data will be retained for a maximum period of 3 years from the date that the application is resolved. The legal basis for our use of this information is the compliance with a legal obligation – Highways Act 1980.

You have some legal rights in respect of the personal information we collect from you. Please see our website Data Protection page for further details (www.hants.gov.uk/dataprotection). You can contact the County Council's Data Protection Officer at data.protection@hants.gov.uk. If you have a concern about the way we are collecting or using your personal data, you should raise your concern with

us in the first instance or directly to the Information Commissioner's Office at https://ico.org.uk/concerns/.

If no such representations or objections are duly made, or if any so made are withdrawn, Hampshire County Council may confirm the Order as an unopposed order. If the Order is sent to the Secretary of State for Environment, Food and Rural Affairs for confirmation any representations and objections which have not been withdrawn will be sent with the Order.

DATED this 27th day of November 2026

PATRICK BLOGG, Director of Universal Services, The Castle, Winchester, SO23 8UD

HAMPSHIRE COUNTY COUNCIL
HIGHWAYS ACT 1980
WILDLIFE AND COUNTRYSIDE ACT 1981

THE HAMPSHIRE (BASINGSTOKE AND DEANE BOROUGH NO.39) (PARISH OF ST MARY BOURNE - PART OF FOOTPATH NO.43) (PARISH OF HURSTBOURNE PRIORS - PART OF FOOTPATH NO.7 AND NO.12) (TEST VALLEY BOROUGH NO.51) (PARISH OF LONGPARISH - PART OF FOOTPATH NO.34) PUBLIC PATH DIVERSION AND DEFINITIVE MAP AND STATEMENT MODIFICATION ORDER 2026

This Order is made by Hampshire County Council ("the authority") under Section 119 of the Highways Act 1980 ("the 1980 Act") because it appears to the authority that in the interests of the owner of the land crossed by the footpaths described in paragraph 1 of this order it is expedient that the line of the path should be diverted.

This Order is also made under section 53A(2) of the Wildlife and Countryside Act 1981 ("the 1981 Act") because it appears to the authority that the Hampshire Definitive Map and Statement of Public Rights of Way (dated 15th December 2007) require modification in consequence of the occurrence of an event specified in section 53(3)(a)(i) of the 1981 Act, namely, the diversion (as authorised by this order) of a highway shown or required to be shown in the map and statement.

Apsley Farms Group Limited has agreed to defray any compensation which becomes payable in consequence of the coming into force of this Order and any expenses which are incurred in bringing the new path into a fit condition for use by the public.

Basingstoke and Deane Borough Council and Test Valley Borough Council have been consulted as required by Section 120(2) of the 1980 Act.

BY THIS ORDER:

1. The public rights of way over the land situated at Hurstbourne Priors, St Mary Bourne and Longparish shown by a bold continuous line on the map contained in this Order and described in Part 1 of the Schedule to this Order shall be stopped up when Hampshire County Council has certified that the work necessary to bring the site of the new footpaths specified in paragraph 3 below, into a fit condition for use by the public has been carried out, and thereupon the Hampshire Definitive Map of Public Rights of Way (dated 15th December 2007) shall be modified by deleting from it those public rights of way.

2. Notwithstanding this Order all Statutory Undertakers shall have the same rights over the land referred to in paragraph 1 as they have hitherto enjoyed.

3. There shall be from the date of confirmation of this Order public footpaths over the land situate at Hurstbourne Priors, St Mary Bourne and Longparish described in Part 2 of the Schedule and shown by bold broken lines on the map contained in this Order, and thereupon the Hampshire Definitive Map of Public Rights of Way (dated 15th December 2007) shall be modified by adding those footpaths to it.

3A. The Hampshire Definitive Statement of Public Rights of Way (dated 15th December 2007) shall be modified as described in Part 4 of the Schedule to this Order.

GIVEN this 22nd day of October 2026

THE COMMON SEAL of HAMPSHIRE)
COUNTY COUNCIL was hereunto)
affixed in the presence of:-)



Authorised Signatory TL M Butte

3910482

SCHEDULE

PART 1

DESCRIPTION OF SITE OF EXISTING RIGHTS OF WAY

St Mary Bourne Footpath No.43
From SU 40814 47817 to SU 40815 47814

That part of St Mary Bourne Footpath No.43 which commences at SU 40814 47817 (Point A on Order Plan 1 of 5) proceeding south-eastwards to SU 40815 47814 (Point B).

Approximately 3 metres in length.

Hurstbourne Priors Footpath No.7
From SU 41064 47308 to SU 41066 47307
From SU 41245 47273 to SU 41247 47273

That part of Hurstbourne Priors Footpath No.7 which commences at SU 41064 47308 (Point E on Order Plan 2 of 5) proceeding south-eastwards to SU 41066 47307 (Point F).

Approximately 2 metres in length.

That part of Hurstbourne Priors Footpath No.7 which commences at SU 41245 47273 (Point I on Order Plan 3 of 5) proceeding eastwards to SU 41247 47273 (Point J).

Approximately 2 metres in length.

Hurstbourne Priors Footpath No.12
From SU 41080 47253 to SU 41079 47252

That part of Hurstbourne Priors Footpath No.12 which commences at SU 41080 47253 (Point M on Order Plan 4 of 5) proceeding south-westwards to SU 41079 47252 (Point N).

Approximately 1 metre in length.

Longparish Footpath No.34
From SU 40742 47022 to SU 40740 47020

That part of Longparish Footpath No.34 which commences at SU 40742 47022 (Point Q on Order Plan 5 of 5) proceeding south-westwards to SU 40740 47020 (Point R).

Approximately 3 metres in length.

PART 2

DESCRIPTION OF SITE OF NEW RIGHT OF WAY

St Mary Bourne Footpath No.43
From SU 40814 47817 to SU 40815 47814 via SU 40816 47818 and SU 40817 47814

A 1-metre-wide path in the Parish of St Mary Bourne commencing at SU 40814 47817 (Point A on Order Plan 1 of 5) proceeding north-eastwards to SU 40816 47818 (Point C), then south-eastwards through a pedestrian gate to SU 40817 47815 (Point D), proceeding south-westwards to SU 40815 47814 (Point B).

Approximately 7 metres in length.

Hurstbourne Priors Footpath No.7
From SU 41064 47308 to SU 41066 47307 via SU 41064 47306 and SU 41065 47305
From SU 41245 47273 to SU 41247 47273 via SU 41244 47271 and SU 41246 47271

A 1-metre-wide path in the Parish of Hurstbourne Priors commencing at SU 41064 47308 (Point E on Order Plan 2 of 5) proceeding south-westwards to SU 41064 47306 (Point G), then south-eastwards through a pedestrian gate to SU 41065 47305 (Point H), proceeding north-eastwards to SU 41066 47307 (Point F).

Approximately 6 metres in length.

A 1-metre-wide path in the Parish of Hurstbourne Priors commencing at SU 41245 47273 (Point I on Order Plan 3 of 5) proceeding southwards to SU 41244 47271 (Point K), then eastwards through a pedestrian gate to SU 41246 47271 (Point L), proceeding northwards to SU 41247 47273 (Point J).

Approximately 6 metres in length.

Hurstbourne Priors Footpath No.12
From SU 41080 47253 to SU 41079 47252 via SU 41080 47252 and SU 41080 47251

A 1-metre-wide path in the Parish of Hurstbourne Priors commencing at SU 41080 47253 (Point M on Order Plan 4 of 5) proceeding south-eastwards to SU 41080 47252 (Point O), then south-westwards through pedestrian gate to SU 41080 47251 (Point P), proceeding north-westwards to SU 41079 47252 (Point N).

Approximately 4 metres in length.

Longparish Footpath No.34
From SU 40742 47022 to SU 40740 47020 via SU 40741 47024 and SU 40739 47022

A 1-metre-wide path in the Parish of Longparish commencing at SU 40742 47022 (Point Q on Order Plan 5 of 5) proceeding north-westwards to SU 40741 47024 (Point S), then south-westwards through a gap adjacent to a vehicle gate to SU 40739 47022 (Point T), proceeding south-eastwards to SU 40740 47020 (Point R).

Approximately 7 metres in length.

PART 3

LIMITATIONS

Timber pedestrian gate at SU 40816 47816 between Points C and D on Order Plan 1
Timber pedestrian gate at SU 41064 47306 between Points G and H on Order Plan 2

Timber pedestrian gate at SU 41245 47271 between Points L and K on Order Plan 3
Timber pedestrian gate at SU 41080 47252 between Points O and P on Order Plan 4

PART 4

MODIFICATION OF DEFINITIVE STATEMENT

Variation of particulars of path or way

The Definitive Statement for the Parish of St Mary Bourne shall be amended as follows:

Add: "The path follows a diverted route 1 metre wide between SU 40814 47817 and SU 40815 47814.
Timber pedestrian gate at SU 40816 47816"

The Definitive Statement for the Parish of Hurstbourne Priors shall be amended as follows:

Add: "The path follows a diverted route 1 metre wide between SU 41064 47308 and SU 41066 47307, between SU 41245 47273 and SU 41247 47273, and between SU 41080 47253 and SU 41079 47252.
Timber pedestrian gates at SU 41064 47306 and SU 41245 47271 and SU 41080 47252"

The Definitive Statement for the Parish of Longparish shall be amended as follows:

Add: "The path follows a diverted route 1 metre wide between SU 40742 47022 and SU 40740 47020"

HAMPSHIRE COUNTY COUNCIL

MAP REFERRED TO IN
THE HAMPSHIRE (BASINGSTOKE AND DEANE BOROUGH NO.39)
(PARISH OF ST MARY BOURNE - PART OF FOOTPATH NO.43)
(PARISH OF HURSTBOURNE PRIORS - PART OF FOOTPATH NO.7 AND NO.12)
(TEST VALLEY BOROUGH NO.51)
(PARISH OF LONGPARISH - PART OF FOOTPATH NO.34)
PUBLIC PATH DIVERSION AND DEFINITIVE MAP AND STATEMENT
MODIFICATION ORDER 2026

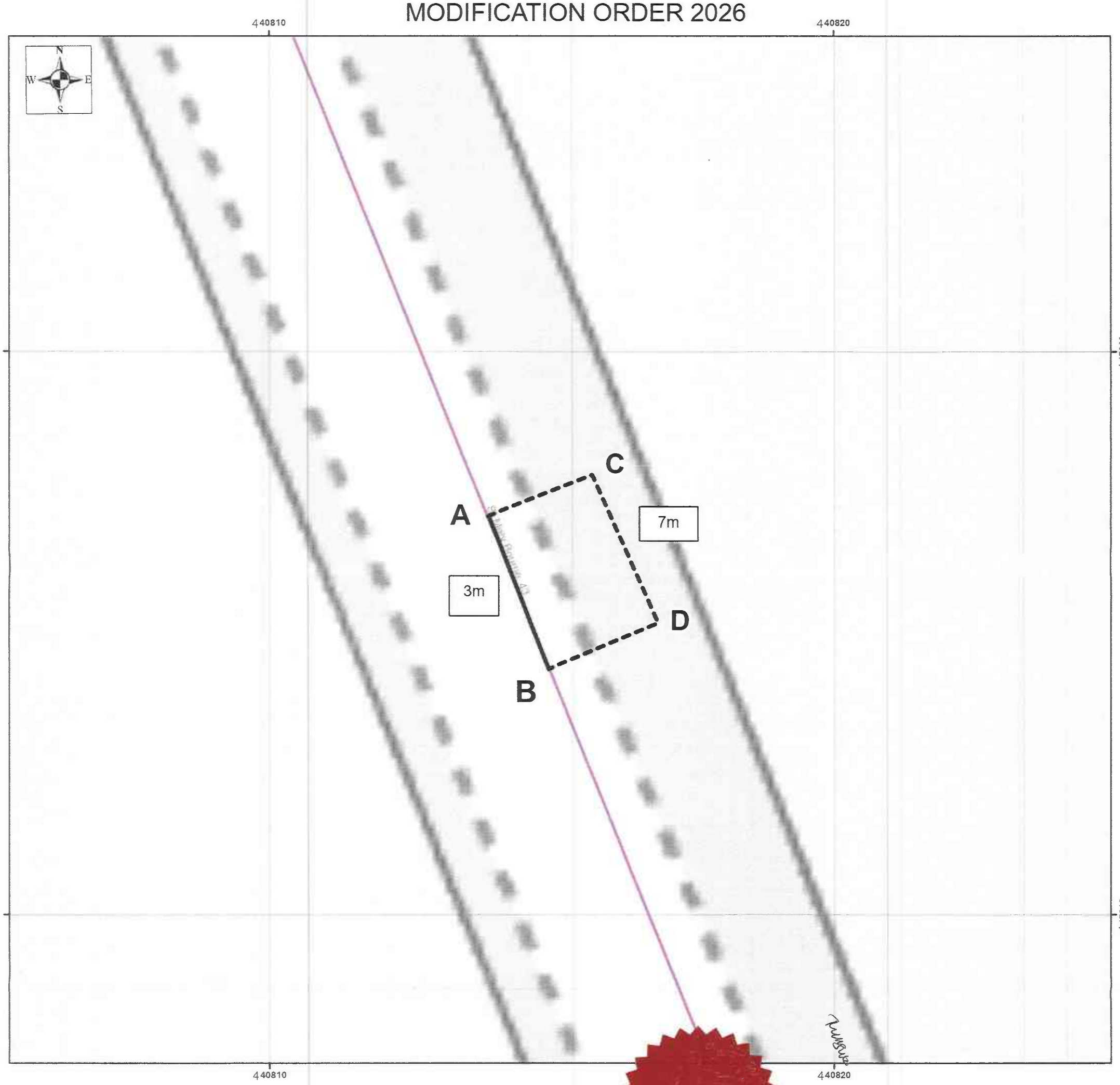

SCALE 1:70

LEGEND

EXISTING PUBLIC FOOTPATH:-

PUBLIC FOOTPATH TO BE EXTINGUISHED:-

PUBLIC FOOTPATH TO BE CREATED:- ---------

MAP PRODUCED FROM DIGITAL DATA SUPPLIED BY ORDNANCE SURVEY

THE COMMON SEAL OF HAMPSHIRE COUNTY COUNCIL WAS HEREUNTO AFFIXED IN THE PRESENCE OF:-

3910482

.....AUTHORISED SIGNATORY

.....

DATE 22.10.26

REPRODUCED FROM THE O.S. MAPPING WITH THE PERMISSION OF THE CONTROLLER OF HMSO © CROWN. UNAUTHORISED REPRODUCTION INFRINGES © CROWN AND MAY LEAD TO PROSECUTION OR CIVIL PROCEEDINGS. HCC LICENCE No.100019180 DATE (15.10.2026)

PATRICK BLOGG, DIRECTOR OF UNIVERSAL SERVICES, WINCHESTER

HAMPSHIRE COUNTY COUNCIL

MAP REFERRED TO IN

THE HAMPSHIRE (BASINGSTOKE AND DEANE BOROUGH NO.39)
(PARISH OF ST MARY BOURNE - PART OF FOOTPATH NO.43)
(PARISH OF HURSTBOURNE PRIORS - PART OF FOOTPATH NO.7 AND NO.12)
(TEST VALLEY BOROUGH NO.51)
(PARISH OF LONGPARISH - PART OF FOOTPATH NO.34)
PUBLIC PATH DIVERSION AND DEFINITIVE MAP AND STATEMENT
MODIFICATION ORDER 2026

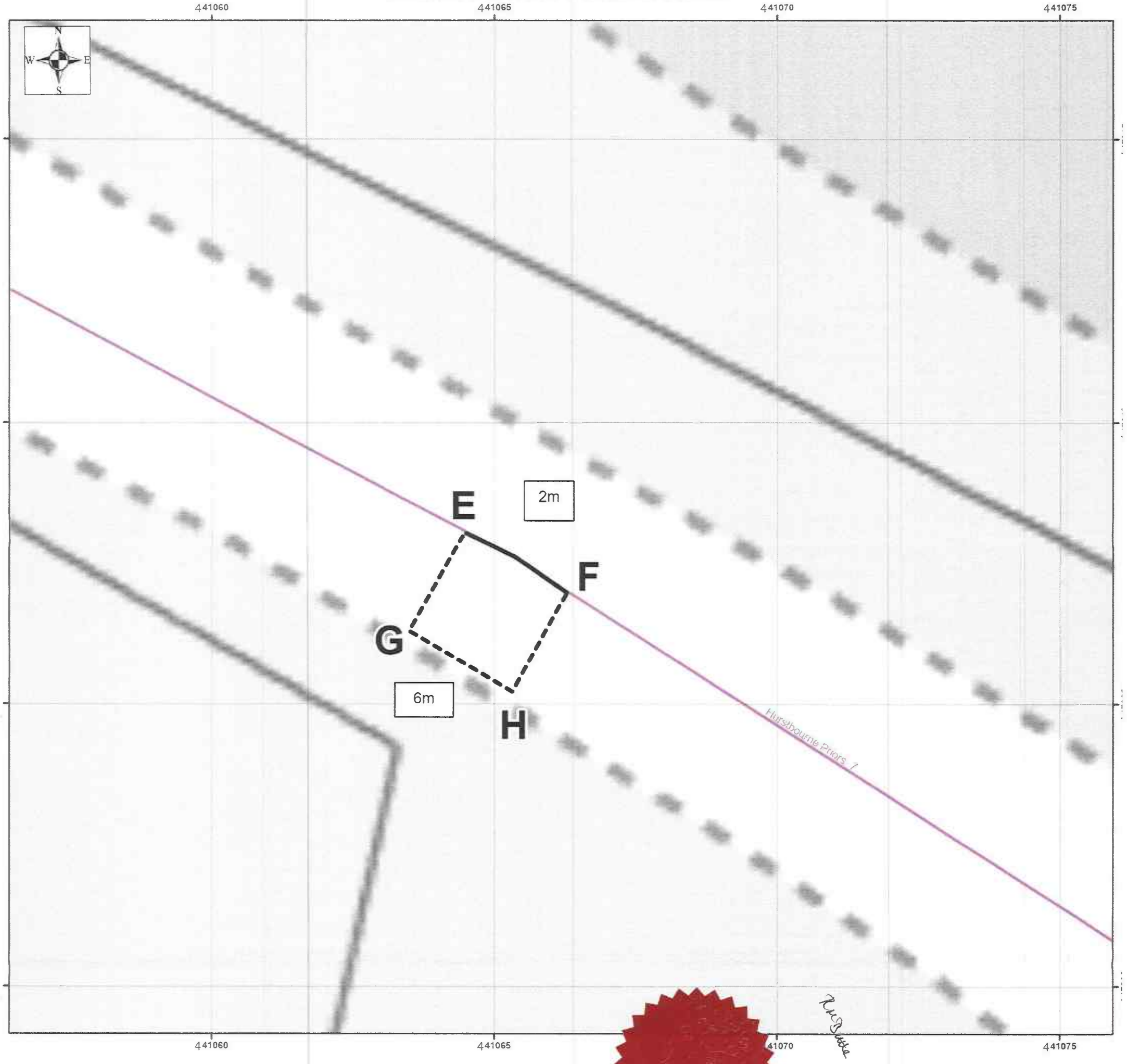

SCALE 1:70

LEGEND

EXISTING PUBLIC FOOTPATH:-

PUBLIC FOOTPATH TO BE EXTINGUISHED:-

PUBLIC FOOTPATH TO BE CREATED:- - - - - - - - -

MAP PRODUCED FROM DIGITAL DATA SUPPLIED BY ORDNANCE SURVEY

THE COMMON SEAL OF HAMPSHIRE COUNTY COUNCIL WAS HEREUNTO AFFIXED IN THE PRESENCE OF:-

391048Z

.....AUTHORISED SIGNATORY

.....

DATE.....22.10.26.....

REPRODUCED FROM THE O.S. MAPPING WITH THE PERMISSION OF THE CONTROLLER OF HMSO © CROWN. UNAUTHORISED REPRODUCTION INFRINGES © CROWN AND MAY LEAD TO PROSECUTION OR CIVIL PROCEEDINGS. HCC LICENCE No.100019180 DATE (15.10.2026)

PATRICK BLOGG, DIRECTOR OF UNIVERSAL SERVICES, WINCHESTER

HAMPSHIRE COUNTY COUNCIL

MAP REFERRED TO IN
THE HAMPSHIRE (BASINGSTOKE AND DEANE BOROUGH NO.39)
(PARISH OF ST MARY BOURNE - PART OF FOOTPATH NO.43)
(PARISH OF HURSTBOURNE PRIORS - PART OF FOOTPATH NO.7 AND NO.12)
(TEST VALLEY BOROUGH NO.51)
(PARISH OF LONGPARISH - PART OF FOOTPATH NO.34)
PUBLIC PATH DIVERSION AND DEFINITIVE MAP AND STATEMENT
MODIFICATION ORDER 2026

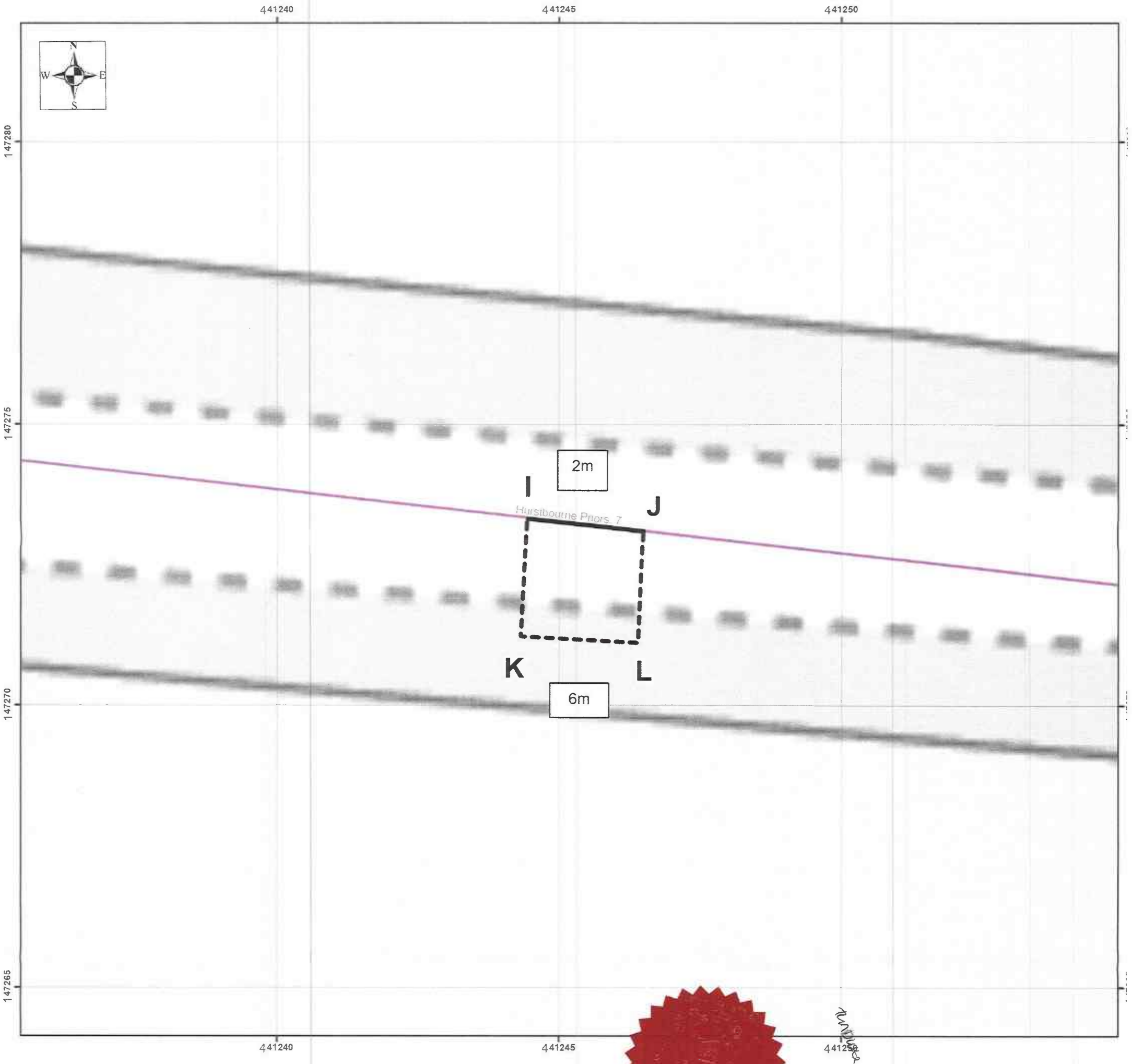

SCALE 1:70

LEGEND

EXISTING PUBLIC FOOTPATH:-

PUBLIC FOOTPATH TO BE EXTINGUISHED:-

PUBLIC FOOTPATH TO BE CREATED:- ---------

MAP PRODUCED FROM DIGITAL DATA SUPPLIED BY ORDNANCE SURVEY

THE COMMON SEAL OF HAMPSHIRE COUNTY COUNCIL WAS HEREUNTO AFFIXED IN THE PRESENCE OF:-

.....AUTHORISED SIGNATORY

.....

DATE 22.10.26

3910482

REPRODUCED FROM THE O.S. MAPPING WITH THE PERMISSION OF THE CONTROLLER OF HMSO © CROWN. UNAUTHORISED REPRODUCTION INFRINGES © CROWN AND MAY LEAD TO PROSECUTION OR CIVIL PROCEEDINGS. HCC LICENCE No.100019180 DATE (15.10.2026)

PATRICK BLOGG, DIRECTOR OF UNIVERSAL SERVICES, WINCHESTER

HAMPSHIRE COUNTY COUNCIL

MAP REFERRED TO IN
THE HAMPSHIRE (BASINGSTOKE AND DEANE BOROUGH NO.39)
(PARISH OF ST MARY BOURNE - PART OF FOOTPATH NO.43)
(PARISH OF HURSTBOURNE PRIORS - PART OF FOOTPATH NO.7 AND NO.12)
(TEST VALLEY BOROUGH NO.51)
(PARISH OF LONGPARISH - PART OF FOOTPATH NO.34)
PUBLIC PATH DIVERSION AND DEFINITIVE MAP AND STATEMENT
MODIFICATION ORDER 2026

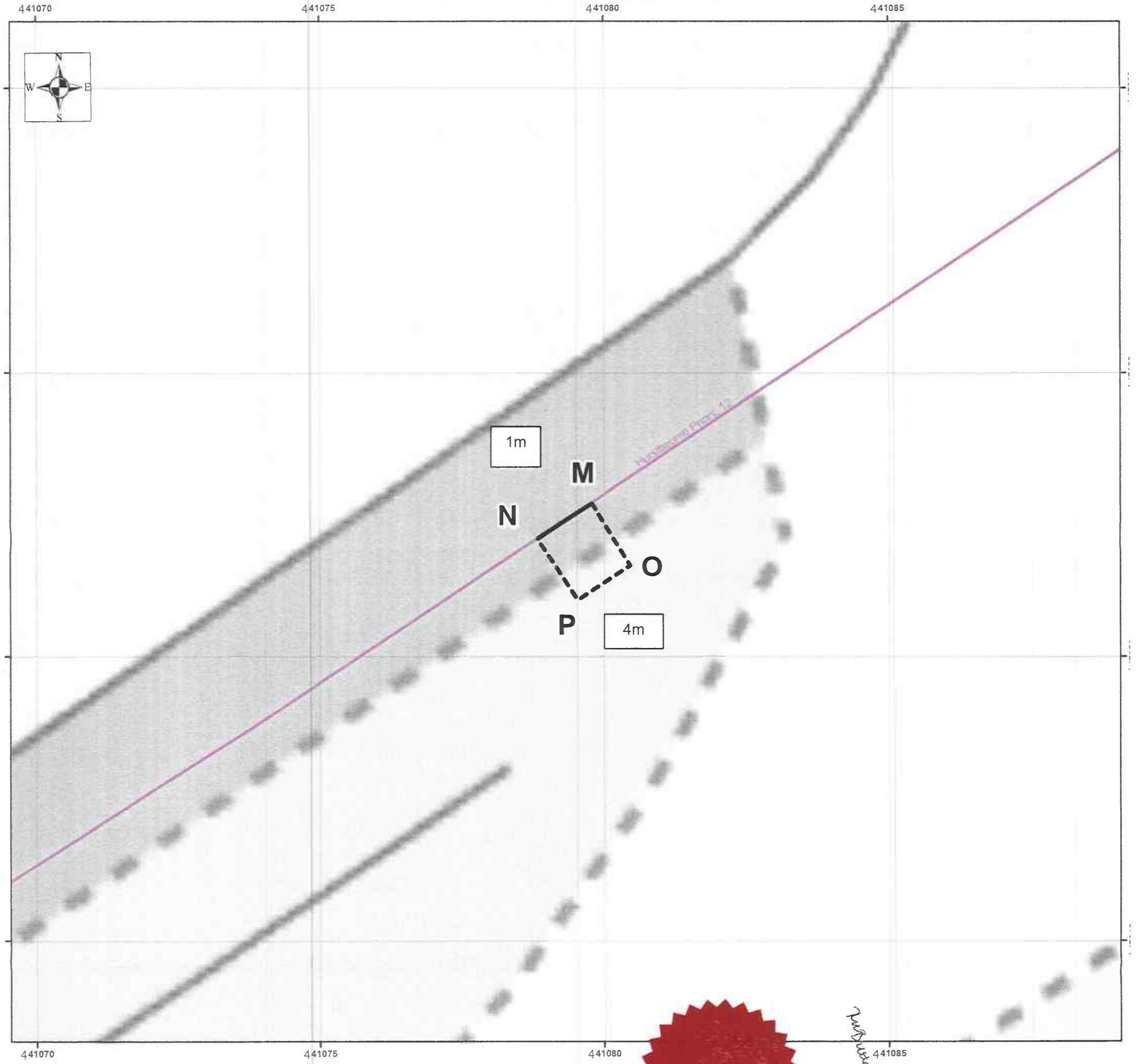

SCALE 1:70

LEGEND

EXISTING PUBLIC FOOTPATH:-

PUBLIC FOOTPATH TO BE EXTINGUISHED:-

PUBLIC FOOTPATH TO BE CREATED:-

MAP PRODUCED FROM DIGITAL DATA SUPPLIED BY ORDNANCE SURVEY

THE COMMON SEAL OF HAMPSHIRE COUNTY COUNCIL WAS HEREUNTO AFFIXED IN THE PRESENCE OF:-

3910482

.....AUTHORISED SIGNATORY

.....

DATE 22.10.26

REPRODUCED FROM THE O.S. MAPPING WITH THE PERMISSION OF THE CONTROLLER OF HMSO © CROWN. UNAUTHORISED REPRODUCTION INFRINGES © CROWN AND MAY LEAD TO PROSECUTION OR CIVIL PROCEEDINGS. HCC LICENCE No.100019180 DATE (20.08.2026)

PATRICK BLOGG, DIRECTOR OF UNIVERSAL SERVICES, WINCHESTER

HAMPSHIRE COUNTY COUNCIL

MAP REFERRED TO IN

THE HAMPSHIRE (BASINGSTOKE AND DEANE BOROUGH NO.39)
(PARISH OF ST MARY BOURNE - PART OF FOOTPATH NO.43)
(PARISH OF HURSTBOURNE PRIORS - PART OF FOOTPATH NO.7 AND NO.12)
(TEST VALLEY BOROUGH NO.51)
(PARISH OF LONGPARISH - PART OF FOOTPATH NO.34)
PUBLIC PATH DIVERSION AND DEFINITIVE MAP AND STATEMENT
MODIFICATION ORDER 2026

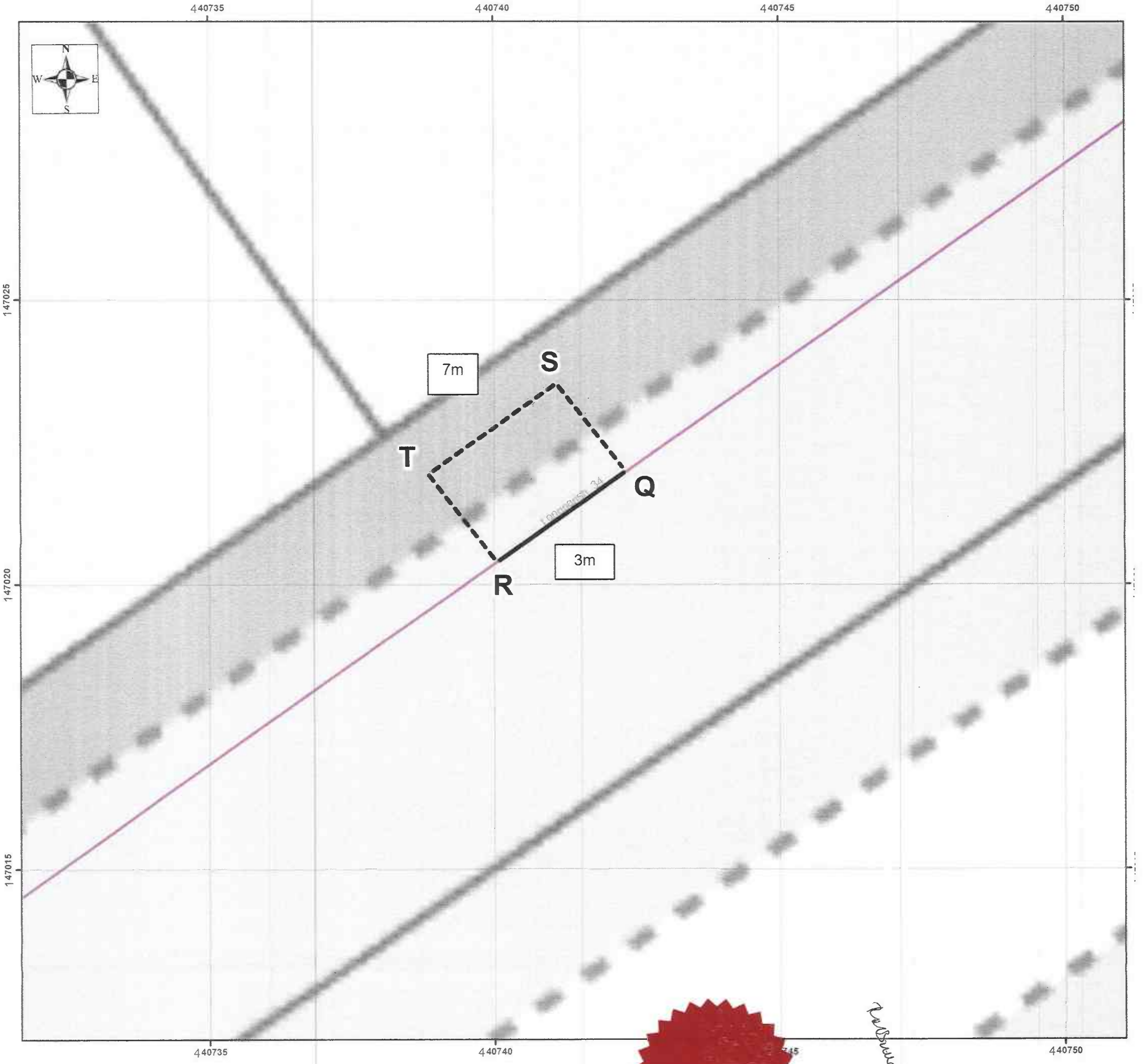

SCALE 1:70

LEGEND

EXISTING PUBLIC FOOTPATH:-

PUBLIC FOOTPATH TO BE EXTINGUISHED:-

PUBLIC FOOTPATH TO BE CREATED:- ---------

MAP PRODUCED FROM DIGITAL DATA SUPPLIED BY ORDNANCE SURVEY

THE COMMON SEAL OF HAMPSHIRE COUNTY COUNCIL WAS HEREUNTO AFFIXED IN THE PRESENCE OF:-

3910482

.....AUTHORISED SIGNATORY

.....

DATE 22.10.26

REPRODUCED FROM THE O.S. MAPPING WITH THE PERMISSION OF THE CONTROLLER OF HMSO © CROWN. UNAUTHORISED REPRODUCTION INFRINGES © CROWN AND MAY LEAD TO PROSECUTION OR CIVIL PROCEEDINGS. HCC LICENCE No.100019180 DATE (15.10.2026)

PATRICK BLOGG, DIRECTOR OF UNIVERSAL SERVICES, WINCHESTER

HAMPSHIRE COUNTY COUNCIL

LOCATION PLAN - GATE INSTALLATION
PLEASE NOTE - THIS PLAN DOES NOT FORM PART OF THE ORDER

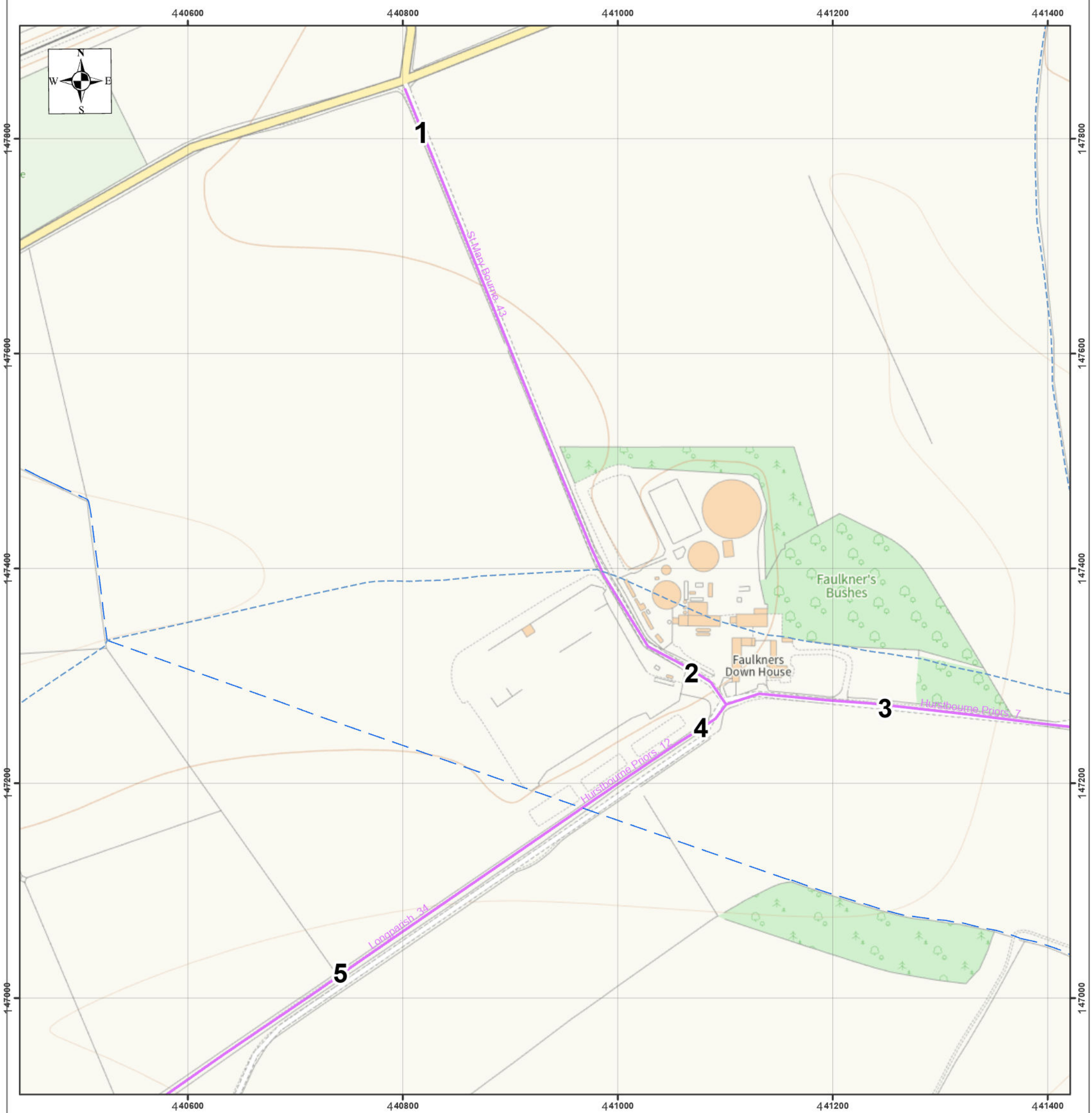

LEGEND

EXISTING PUBLIC FOOTPATH:-

PARISH BOUNDARY:-

PUBLIC PATH DIVERSIONS:-
1 = PLAN 1 OF 5 - A- D
2 = PLAN 2 OF 5 - E - H
3 = PLAN 3 OF 5 - I - L
4 = PLAN 4 OF 5 - M - P
5 = PLAN 5 OF 5 - Q - T

MAP PRODUCED FROM DIGITAL DATA SUPPLIED BY ORDNANCE SURVEY

THE COMMON SEAL OF HAMPSHIRE COUNTY COUNCIL WAS HEREUNTO AFFIXED IN THE PRESENCE OF:-

.....AUTHORISED SIGNATORY

.....

DATE.....

SCALE 1:3,500

REPRODUCED FROM THE O.S. MAPPING WITH THE PERMISSION OF THE CONTROLLER OF HMSO © CROWN. UNAUTHORISED REPRODUCTION INFRINGES © CROWN AND MAY LEAD TO PROSECUTION OR CIVIL PROCEEDINGS. HCC LICENCE No.100019180 DATE (15.10.2026)

PATRICK BLOGG, DIRECTOR OF UNIVERSAL SERVICES, WINCHESTER